K-LAB 4
WEB TECHNOLOGY LAB
K-LAB 5
OPEN SOURCE LAB
K-TR 1
TUTORIAL RO
FACE MASK IS
REQUIRED TO ENTRY
GPS Map Camera
Meghe
ology...
Google
Mhasala, Maharashtra, India
VQ32+VV5, Badnera, Mhasala, Maharashtra
444701, India
Lat 20.854518°
Long 77.752269°
23/03/22 03:33 PM

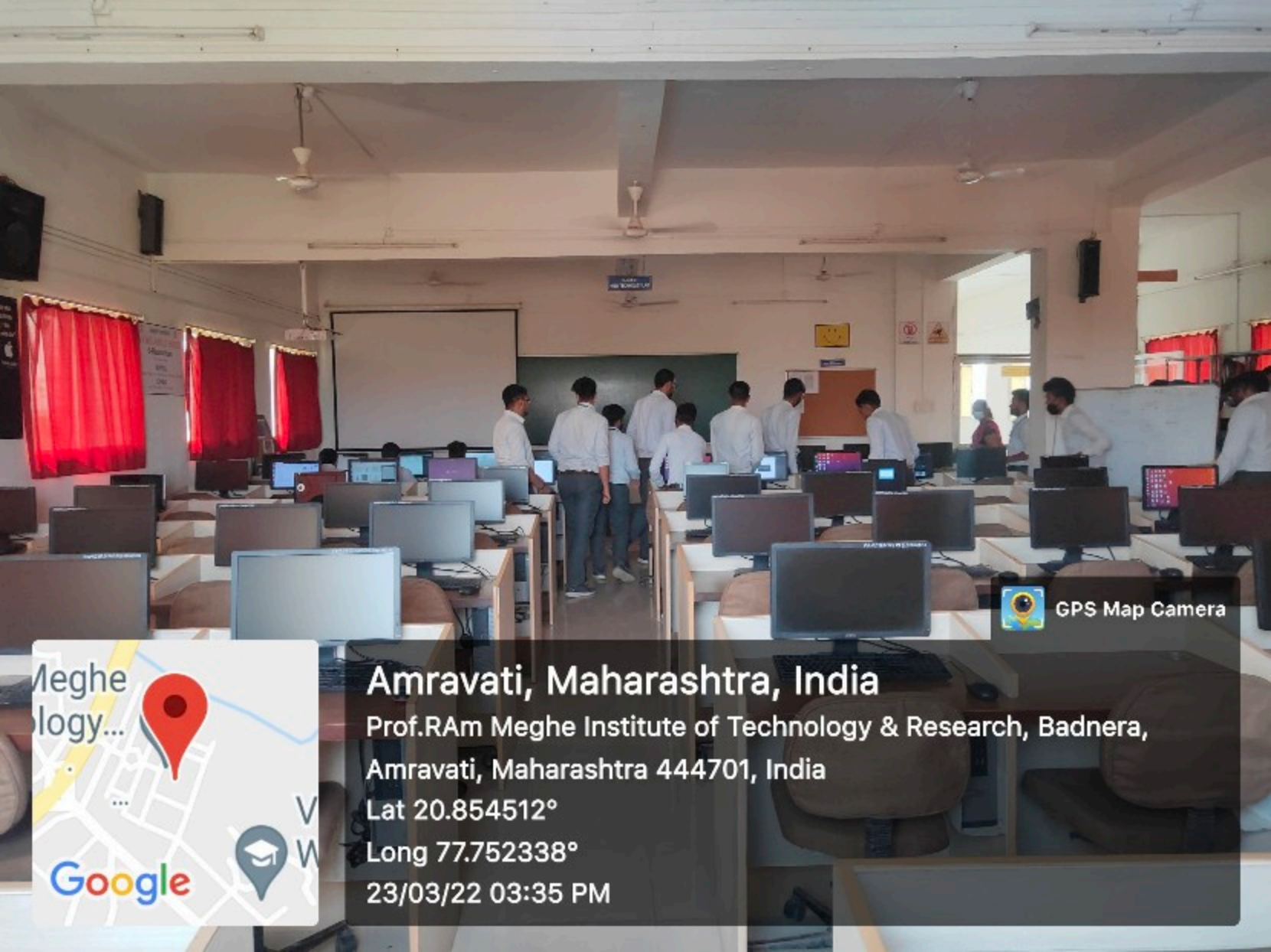
GPS Map Camera
Amravati, Maharashtra, India
Prof.RAm Meghe Institute of Technology & Research, Badnera,
Amravati, Maharashtra 444701, India
Lat 20.854512°
Long 77.752338°
23/03/22 03:35 PM
Google

K-LAB 3
DATA STRUCTURE LAB
K-LAB 2
DATABASE LAB
S. P. AHARTE
G. J. SAWALE
GPS Map Camera
Mhasala, Maharashtra, India
VQ32+VV5, Badnera, Mhasala, Maharashtra
444701, India
Lat 20.854524°
Long 77.752228°
23/03/22 03:39 PM
Google

K-LAB 2
DATABASE LAB
WEB
DESIGNING
GPS Map Camera
Mhasala, Maharashtra, India
VQ32+VV5, Badnera, Mhasala, Maharashtra 444701, India
Lat 20.854519°
Long 77.752225°
23/03/22 03:39 PM
Google

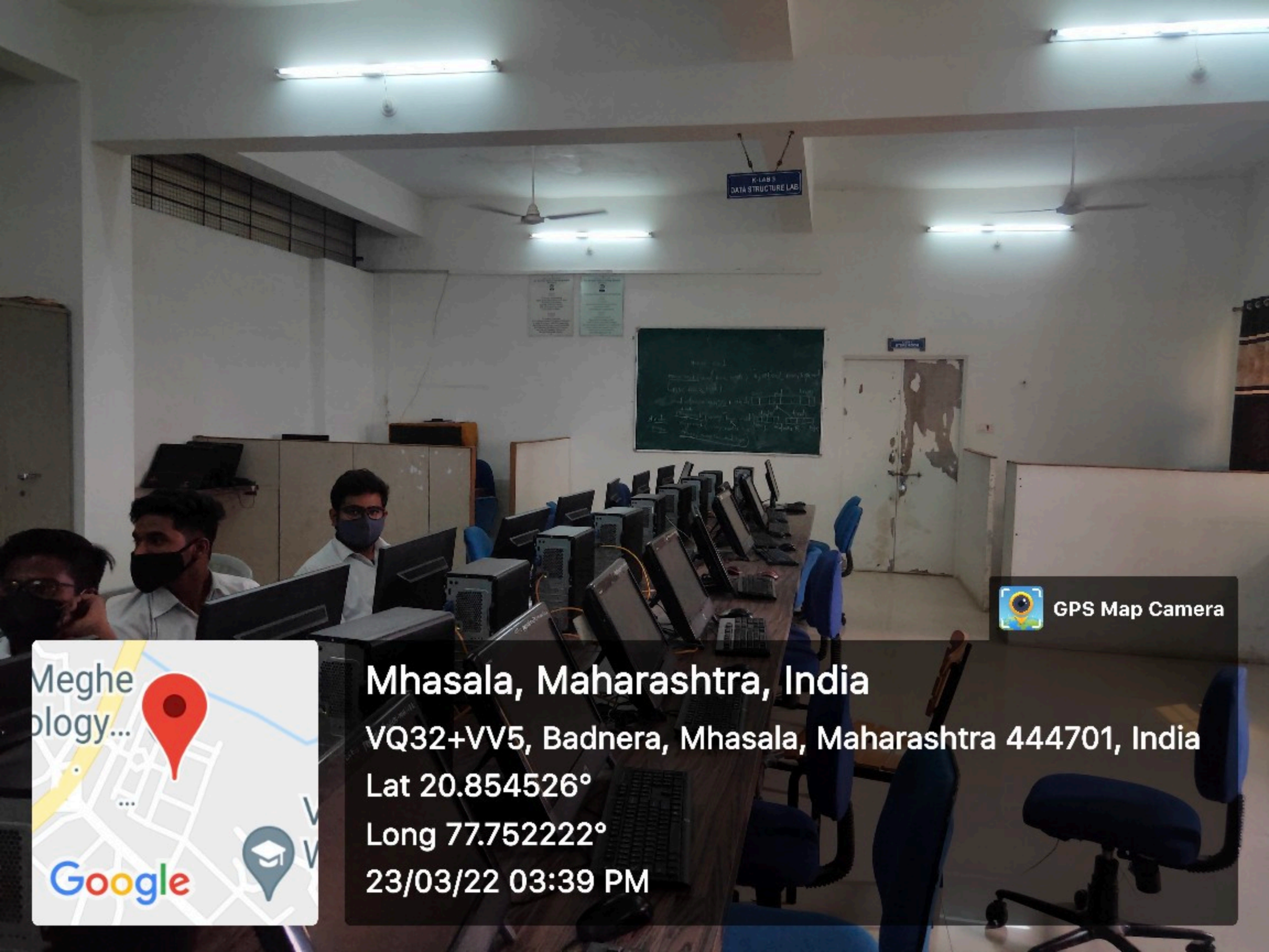
K-LAB 3
DATA STRUCTURE LAB
GPS Map Camera
Meghe
ology...
Google
Mhasala, Maharashtra, India
VQ32+VV5, Badnera, Mhasala, Maharashtra 444701, India
Lat 20.854526°
Long 77.752222°
23/03/22 03:39 PM

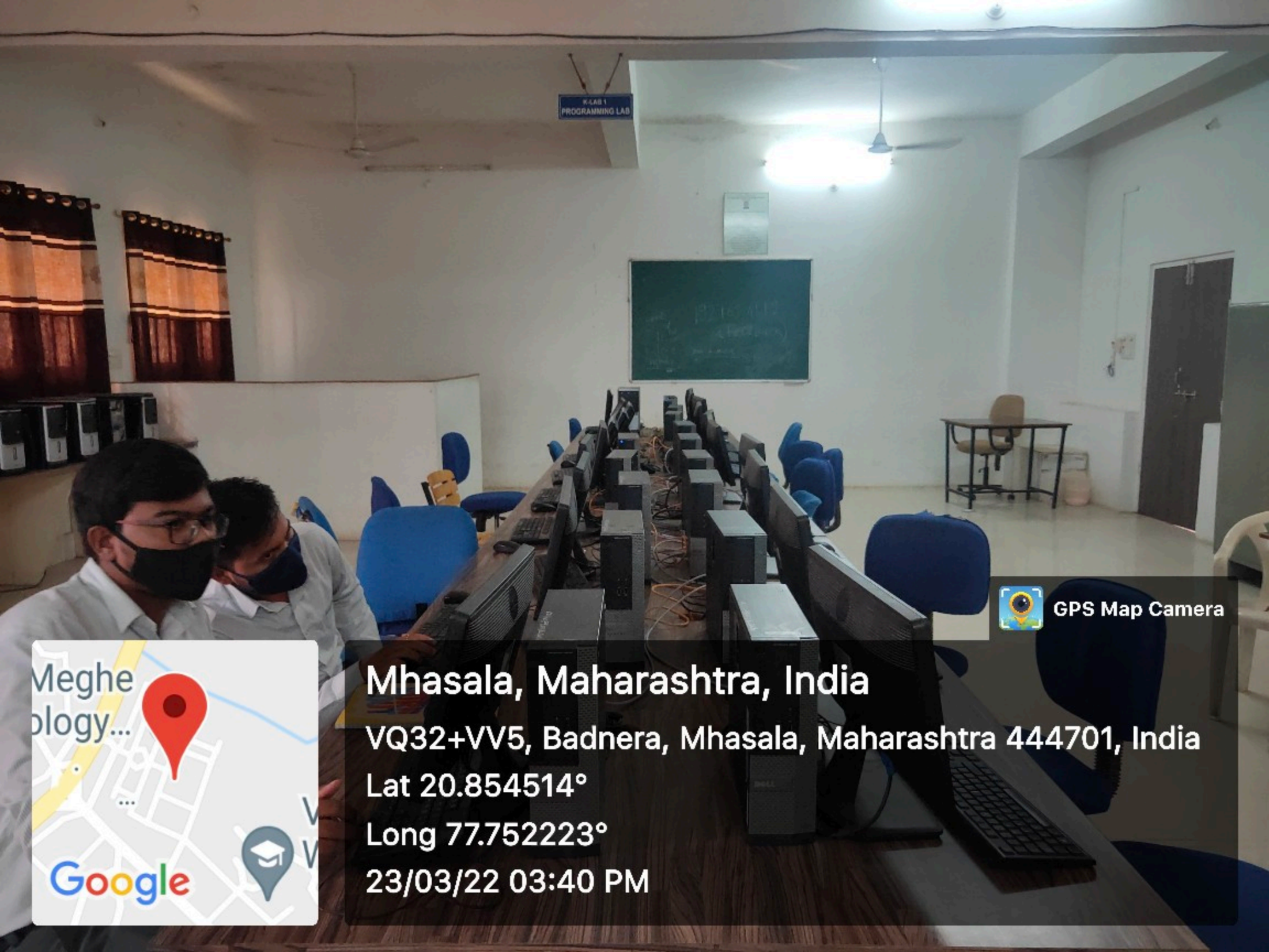
K-LAB 1
PROGRAMMING LAB
GPS Map Camera
Meghe
ology...
Google
Mhasala, Maharashtra, India
VQ32+VV5, Badnera, Mhasala, Maharashtra 444701, India
Lat 20.854514°
Long 77.752223°
23/03/22 03:40 PM

K-LAB 1
PROGRAMMING LAB
A. R. MUNE
GPS Map Camera
Mhasala, Maharashtra, India
VQ32+VV5, Badnera, Mhasala, Maharashtra
444701, India
Lat 20.854526°
Long 77.752236°
23/03/22 03:41 PM
Google

K-CR 5
CLASS ROOM
GPS Map Camera
Meghe
ology...
Google
Mhasala, Maharashtra, India
VQ32+VV5, Badnera, Mhasala, Maharashtra
444701, India
Lat 20.854526°
Long 77.752236°
23/03/22 03:41 PM

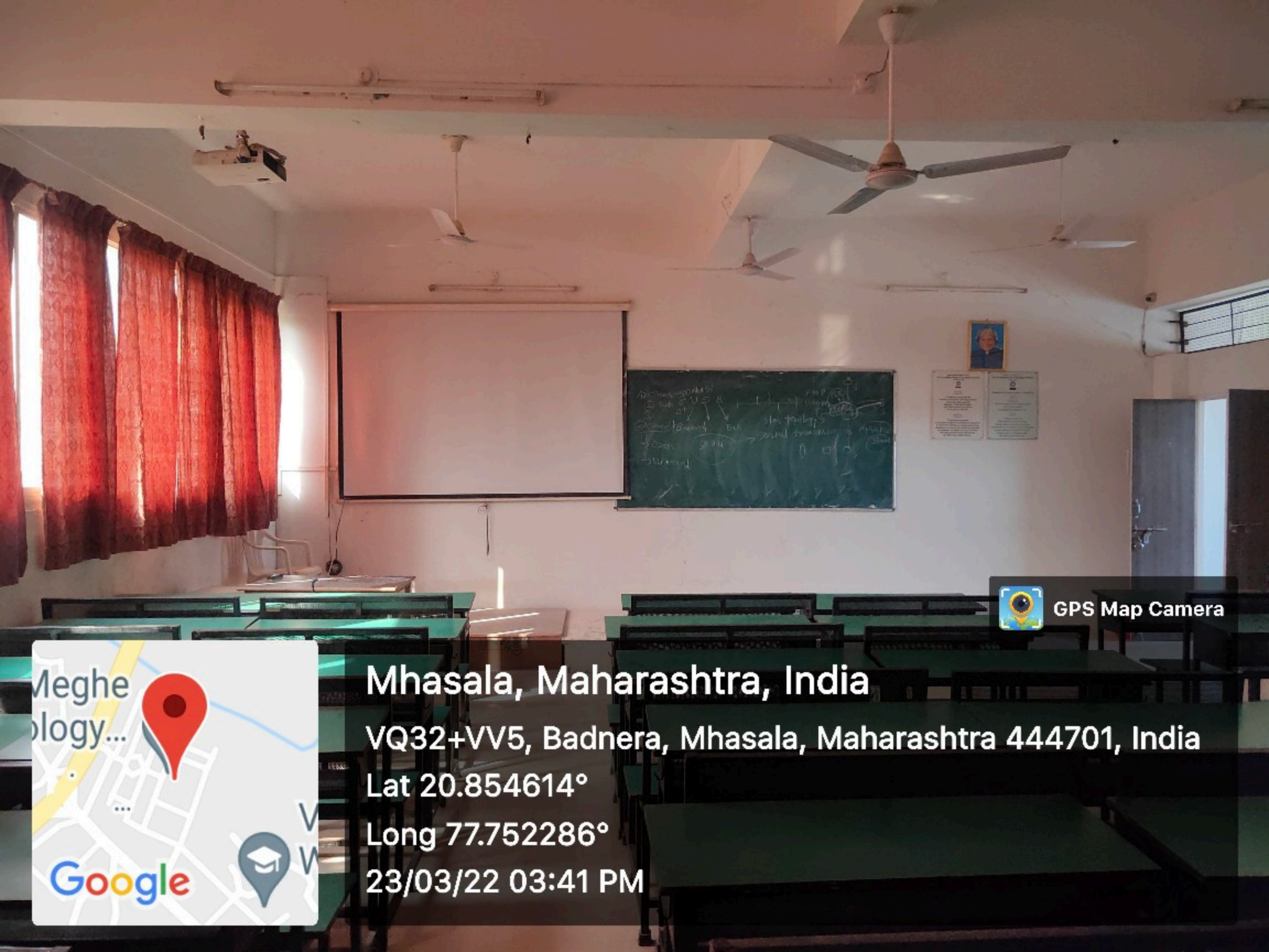
GPS Map Camera
Mhasala, Maharashtra, India
VQ32+VV5, Badnera, Mhasala, Maharashtra 444701, India
Lat 20.854614°
Long 77.752286°
23/03/22 03:41 PM
Google

K-CR 4
CLASS ROOM
GPS Map Camera
Amravati, Maharashtra, India
Prof.Ram Meghe Institute of Technology & Research,
Badnera, Amravati, Maharashtra 444701, India
Lat 20.854614°
Long 77.752393°
23/03/22 03:42 PM
Google

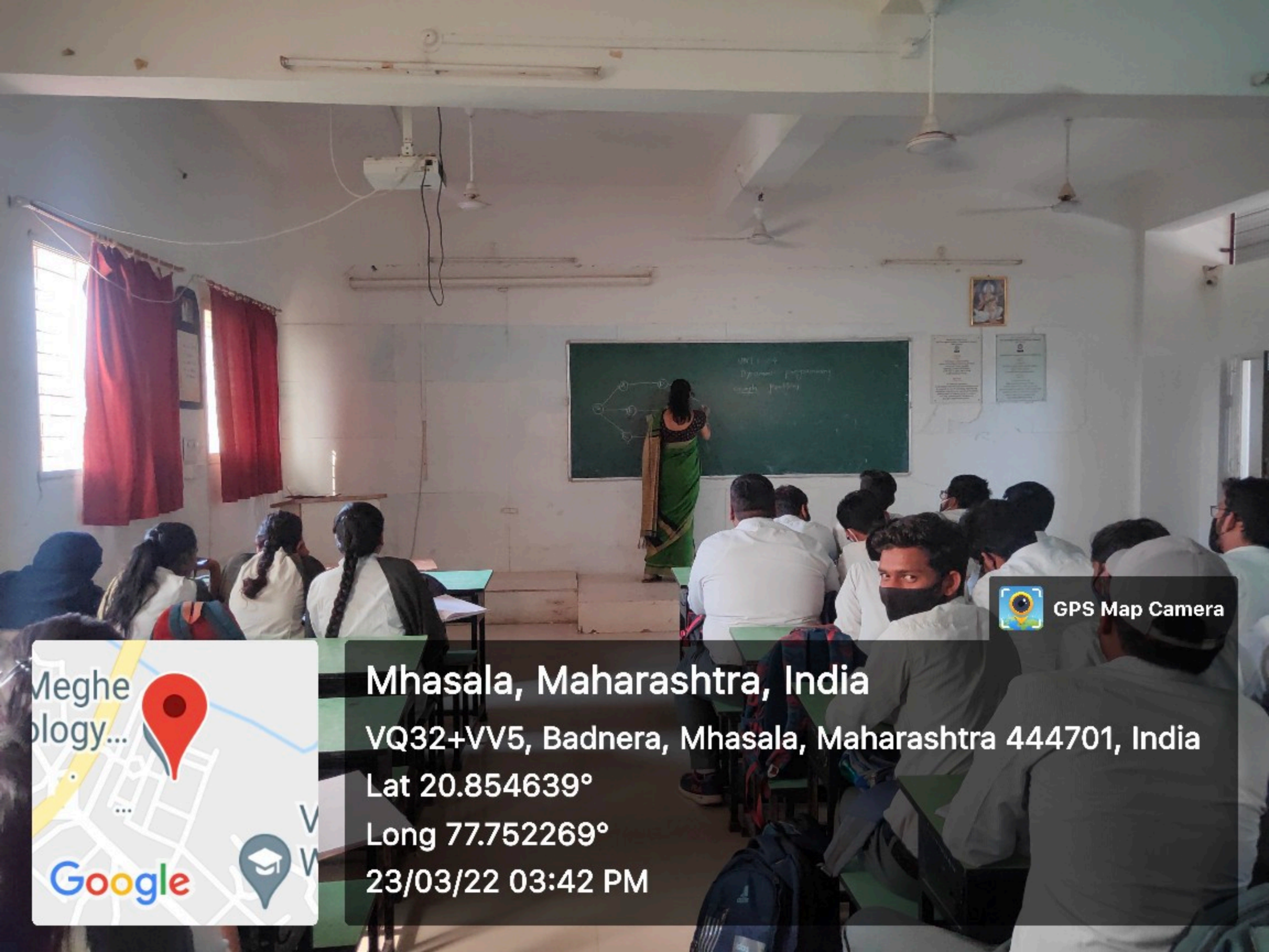
GPS Map Camera
Mhasala, Maharashtra, India
VQ32+VV5, Badnera, Mhasala, Maharashtra 444701, India
Lat 20.854639°
Long 77.752269°
23/03/22 03:42 PM
Google

K-CR 3
CLASS ROOM
GPS Map Camera
Amravati, Maharashtra, India
Prof.Ram Meghe Institute of Technology & Research,
Badnera, Amravati, Maharashtra 444701, India
Lat 20.85474°
Long 77.752344°
23/03/22 03:43 PM
Google

K-CR 2
CLASS ROOM
GPS Map Camera
Amravati, Maharashtra, India
Prof.Ram Meghe Institute of Technology & Research,
Badnera, Amravati, Maharashtra 444701, India
Lat 20.85474°
Long 77.752344°
23/03/22 03:43 PM
Google

GPS Map Camera
Amravati, Maharashtra, India
Prof.Ram Meghe Institute of Technology & Research, Badnera,
Amravati, Maharashtra 444701, India
Lat 20.854756°
Long 77.752386°
23/03/22 03:43 PM
Google

K-CR 1
CLASS ROOM
GPS Map Camera
Amravati, Maharashtra, India
Prof.Ram Meghe Institute of Technology & Research,
Badnera, Amravati, Maharashtra 444701, India
Lat 20.854756°
Long 77.752386°
23/03/22 03:44 PM
Google

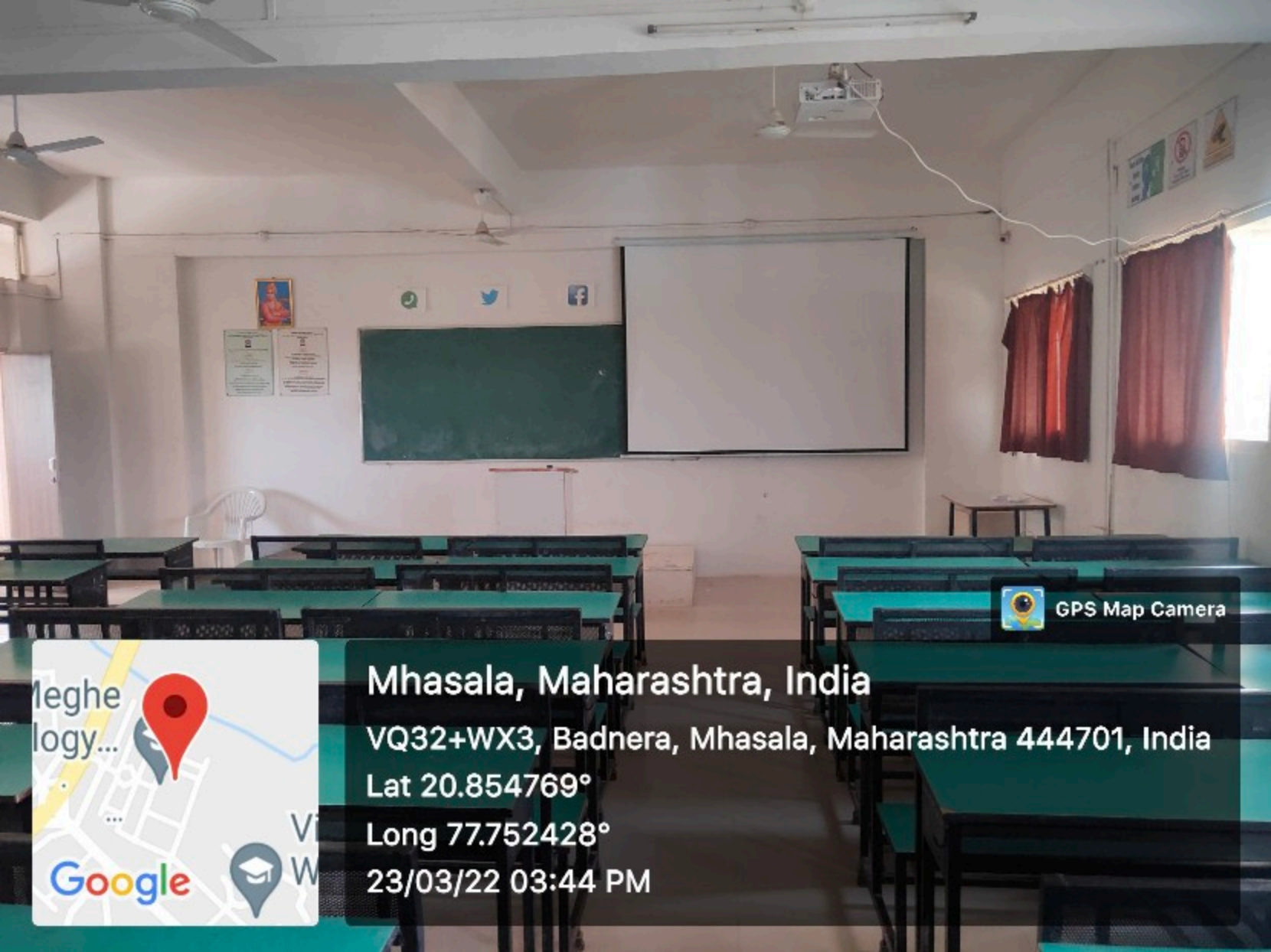
GPS Map Camera
Mhasala, Maharashtra, India
VQ32+WX3, Badnera, Mhasala, Maharashtra 444701, India
Lat 20.854769°
Long 77.752428°
23/03/22 03:44 PM
Google

I-LAB 7
PROJECT LAB
Dr. A. S. ALVI
GPS Map Camera
Amravati, Maharashtra, India
444701, Badnera, Amravati, Maharashtra 444701, India
Lat 20.854465°
Long 77.752195°
23/03/22 03:46 PM
Google

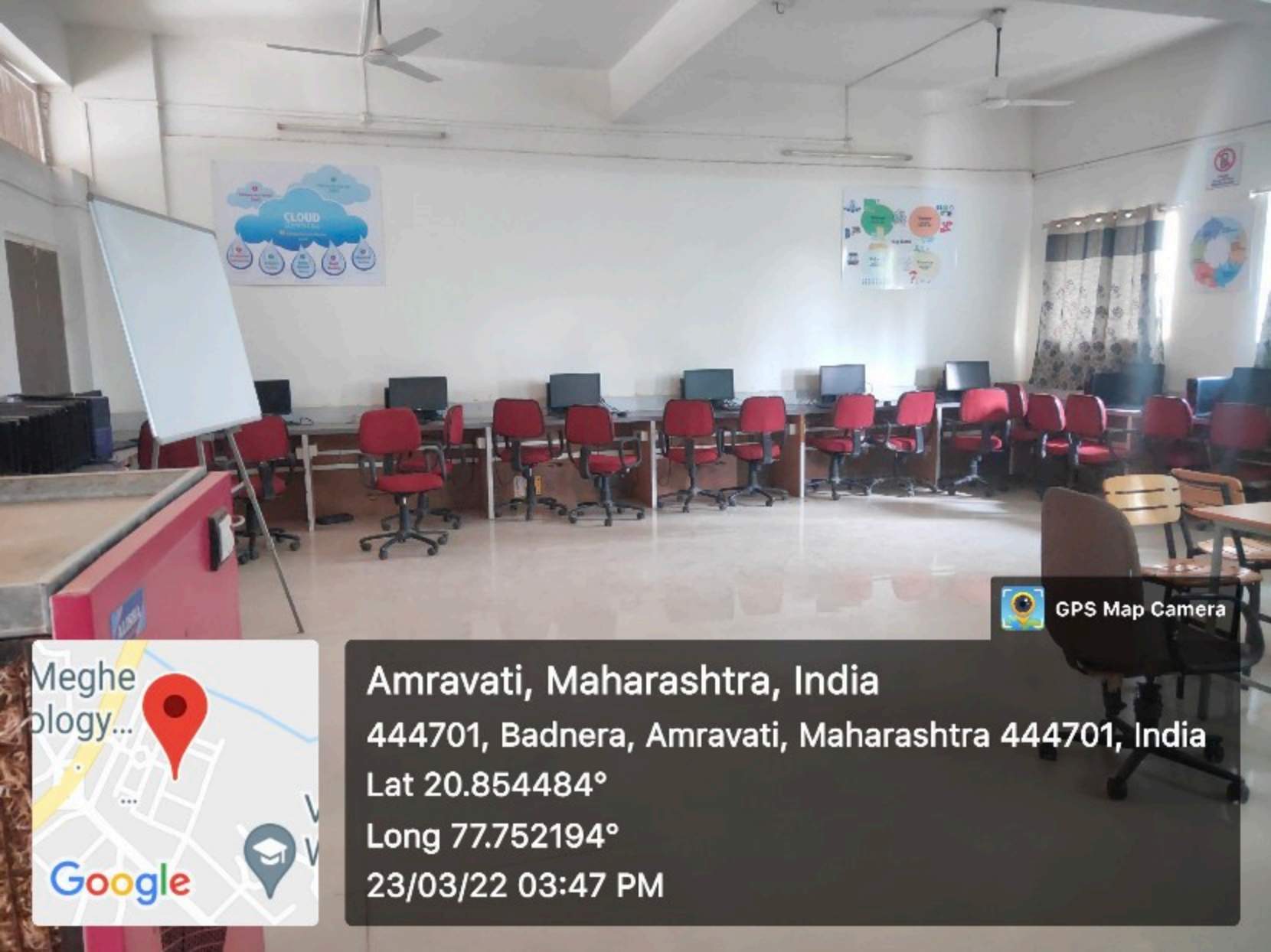
CLOUD
Meghe
ology...
Google
GPS Map Camera
Amravati, Maharashtra, India
444701, Badnera, Amravati, Maharashtra 444701, India
Lat 20.854484°
Long 77.752194°
23/03/22 03:47 PM

T-LAB 8
EMBEDDED SYSTEM LAB
GPS Map Camera
Mhasala, Maharashtra, India
VQ32+VV5, Badnera, Mhasala, Maharashtra
444701, India
Lat 20.854507°
Long 77.752301°
23/03/22 03:47 PM
Google

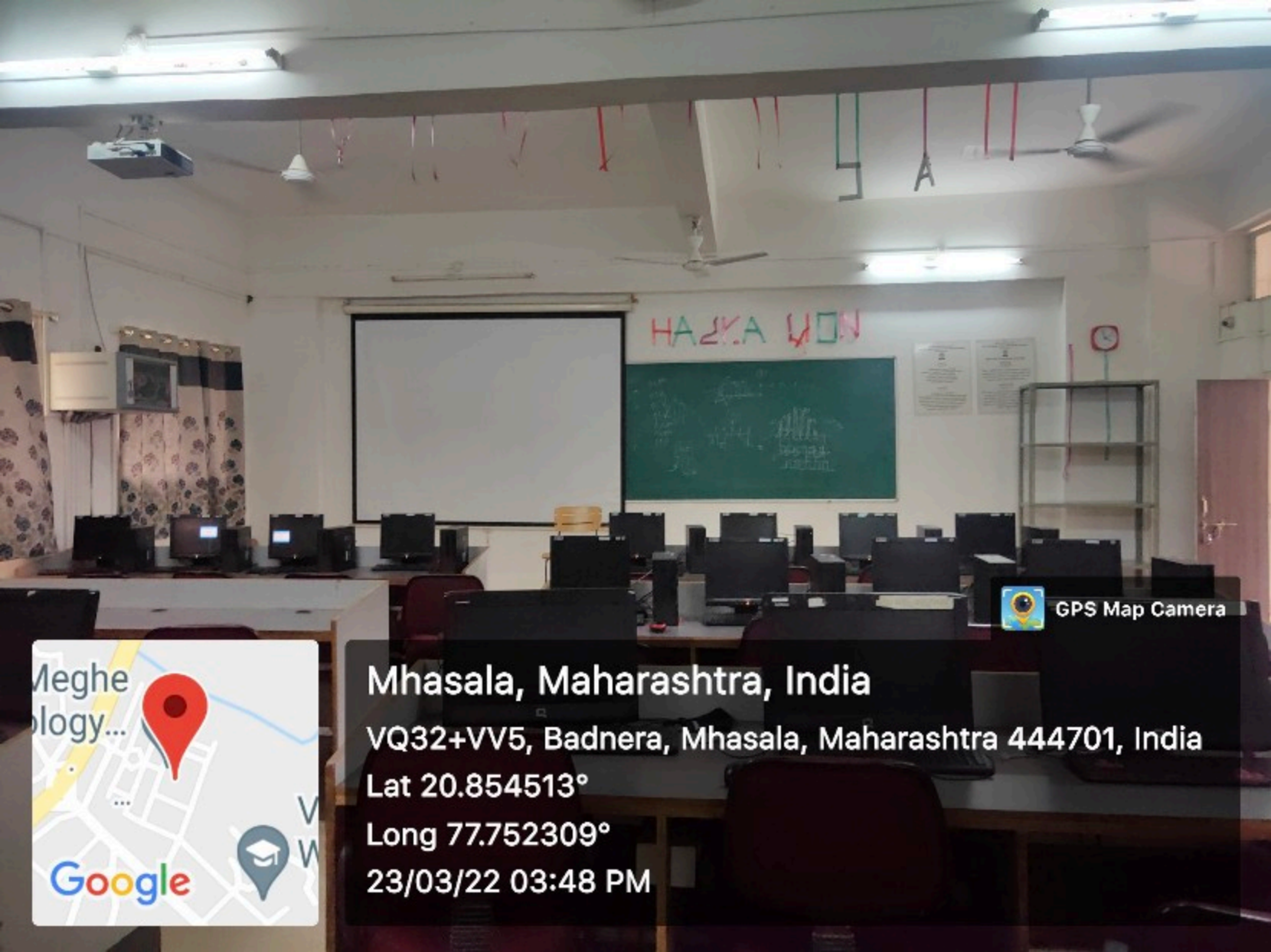
HANDS ON
GPS Map Camera
Mhasala, Maharashtra, India
VQ32+VV5, Badnera, Mhasala, Maharashtra 444701, India
Lat 20.854513°
Long 77.752309°
23/03/22 03:48 PM
Google

I-CR 3
CLASS ROOM
GPS Map Camera
Amravati, Maharashtra, India
444701, Badnera, Amravati, Maharashtra 444701, India
Lat 20.854495°
Long 77.752217°
23/03/22 03:48 PM
Google

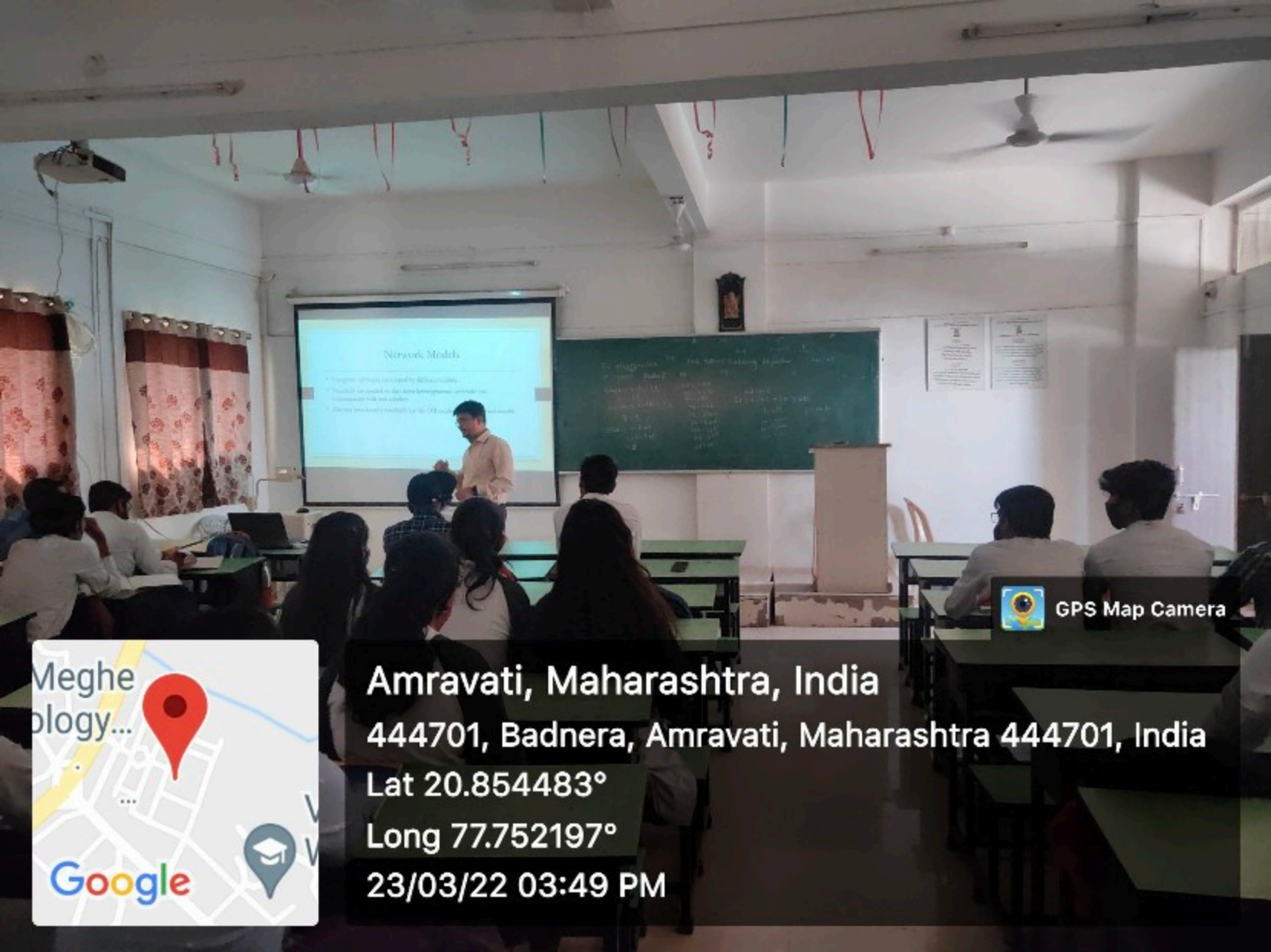
Network Models
GPS Map Camera
Meghe
ology...
Google
Amravati, Maharashtra, India
444701, Badnera, Amravati, Maharashtra 444701, India
Lat 20.854483°
Long 77.752197°
23/03/22 03:49 PM

I-LAB 2
SOFTWARE ENGG. LAB
I-LAB 3
DATABASE LAB
GPS Map Camera
Amravati, Maharashtra, India
444701, Badnera, Amravati, Maharashtra 444701, India
Lat 20.854469°
Long 77.752192°
23/03/22 03:49 PM
Google

I-LAB 1
PROGRAMMING LAB
GPS Map Camera
Amravati, Maharashtra, India
444701, Badnera, Amravati, Maharashtra 444701, India
Lat 20.854466°
Long 77.75219°
23/03/22 03:49 PM
Google

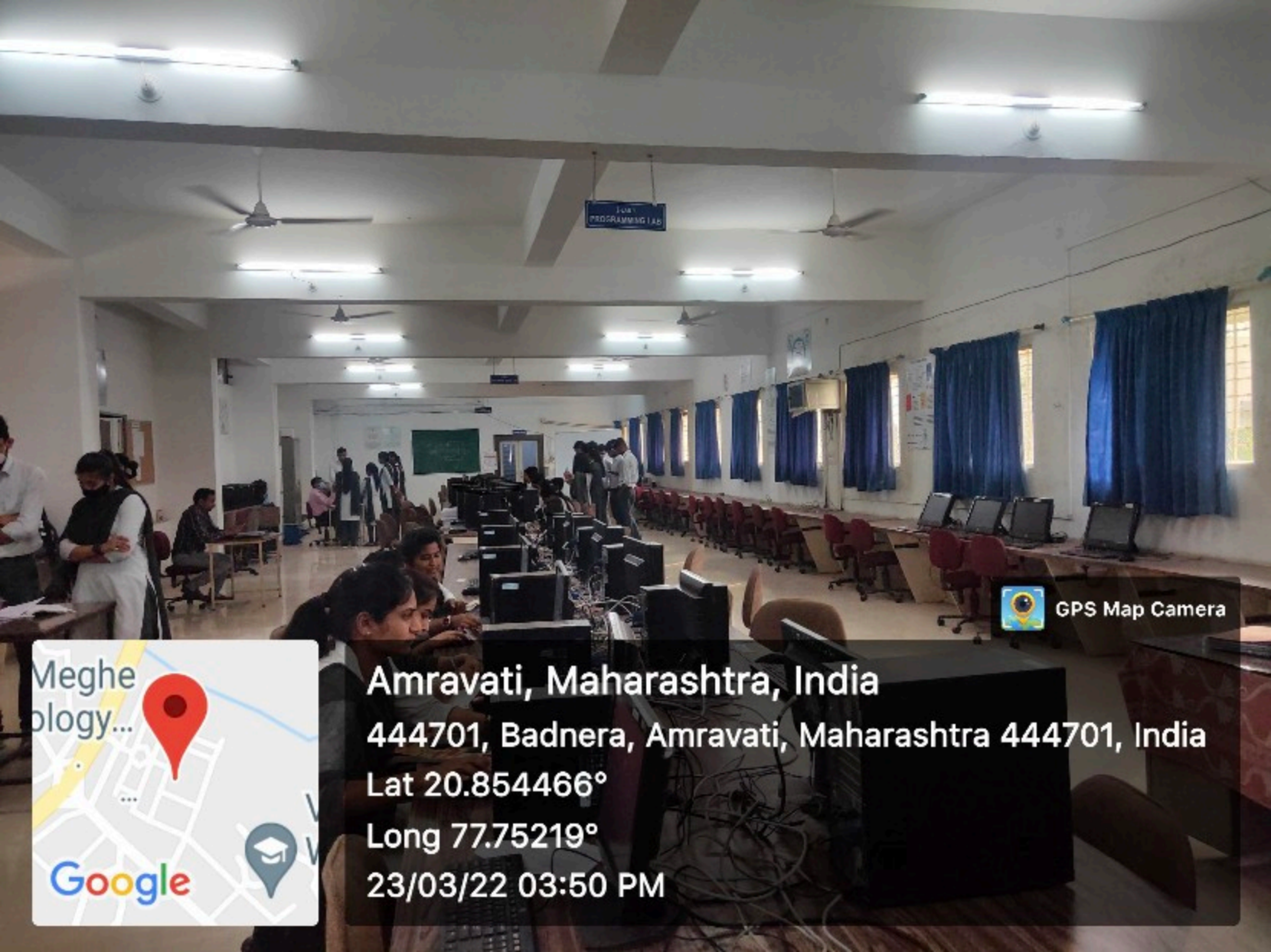
PROGRAMMING LAB
Meghe
ology...
Google
GPS Map Camera
Amravati, Maharashtra, India
444701, Badnera, Amravati, Maharashtra 444701, India
Lat 20.854466°
Long 77.75219°
23/03/22 03:50 PM

FACE MASK IS
REQUIRED TO ENTRY
I-LAB 4
ELECTRONIC DEVICES & CIRCUITS
A. G. NAWALE
S. N. Sorde
GPS Map Camera
Mhasala, Maharashtra, India
VQ32+VV5, Badnera, Mhasala, Maharashtra
444701, India
Lat 20.854539°
Long 77.752215°
23/03/22 03:50 PM
Google

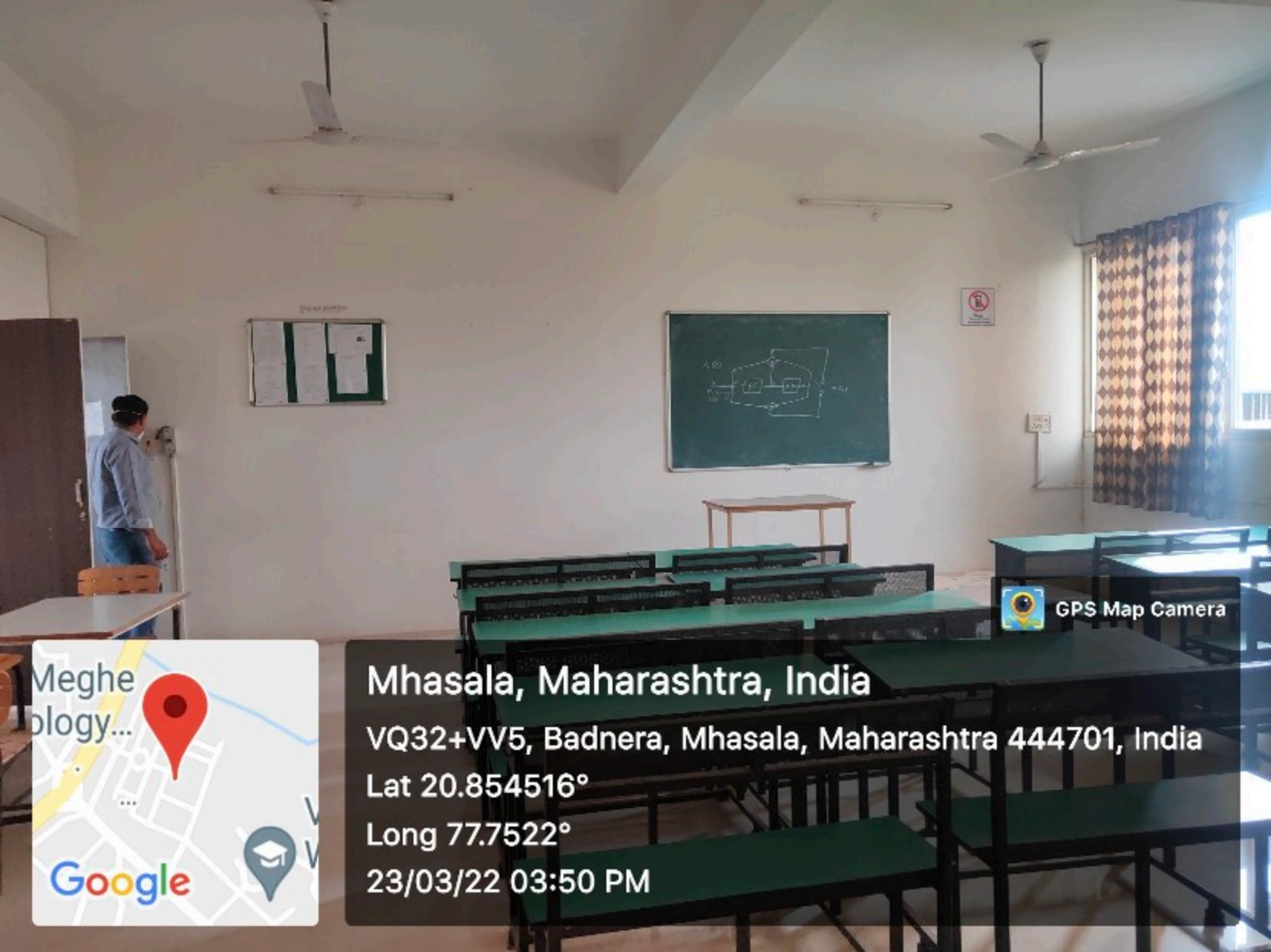
GPS Map Camera
Mhasala, Maharashtra, India
VQ32+VV5, Badnera, Mhasala, Maharashtra 444701, India
Lat 20.854516°
Long 77.7522°
23/03/22 03:50 PM
Google

I-CR 2
CLASS ROOM
GPS Map Camera
Mhasala, Maharashtra, India
Unnamed Road, Badnera, Mhasala, Maharashtra
444701, India
Lat 20.854651°
Long 77.752215°
23/03/22 03:51 PM
Google

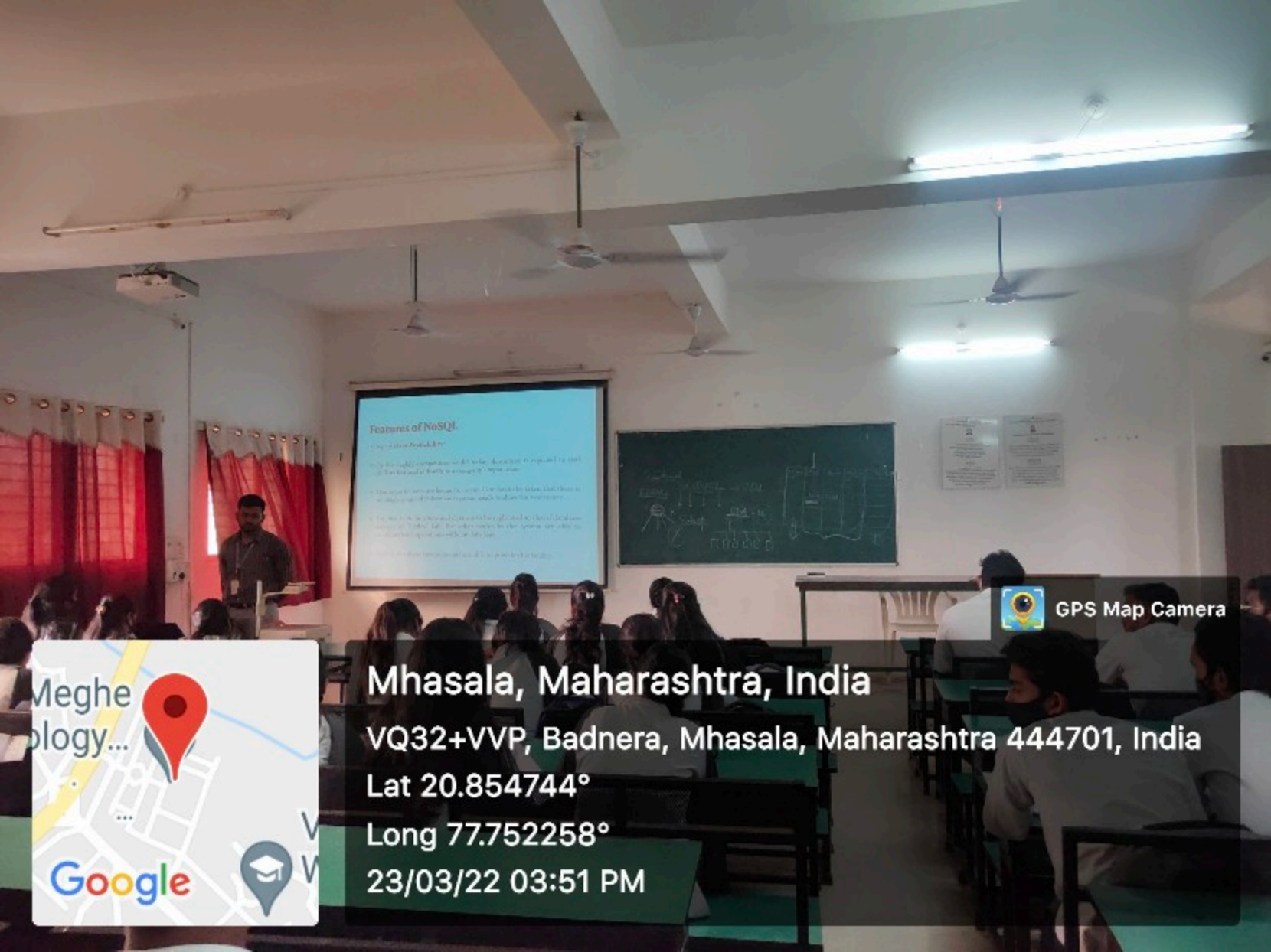
Features of NoSQL
GPS Map Camera
Mhasala, Maharashtra, India
VQ32+VVP, Badnera, Mhasala, Maharashtra 444701, India
Lat 20.854744°
Long 77.752258°
23/03/22 03:51 PM
Google

I-CR 1
CLASS ROOM
GPS Map Camera
Mhasala, Maharashtra, India
VQ32+VV5, Badnera, Mhasala, Maharashtra
444701, India
Lat 20.854647°
Long 77.752254°
23/03/22 03:51 PM
Google

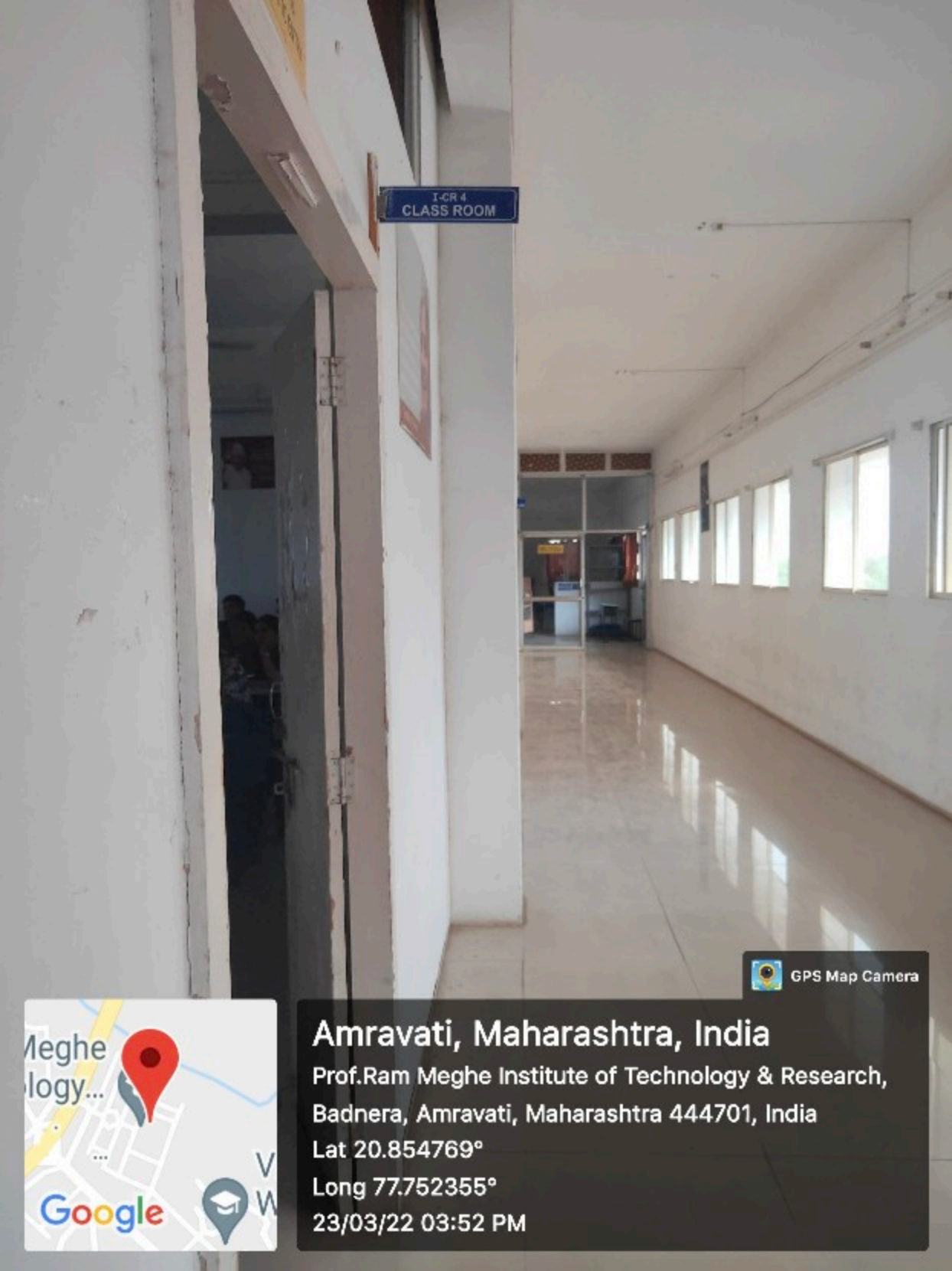
I-CR 4
CLASS ROOM
GPS Map Camera
Amravati, Maharashtra, India
Prof.Ram Meghe Institute of Technology & Research,
Badnera, Amravati, Maharashtra 444701, India
Lat 20.854769°
Long 77.752355°
23/03/22 03:52 PM
Google

OSI Reference Models
GPS Map Camera
Amravati, Maharashtra, India
Prof.Ram Meghe Institute of Technology & Research, Badnera,
Amravati, Maharashtra 444701, India
Lat 20.854753°
Long 77.752347°
23/03/22 03:52 PM
Google

GPS Map Camera

Amravati, Maharashtra, India

Prof.Ram Meghe Institute of Technology & Research,
Badnera, Amravati, Maharashtra 444701, India

Lat 20.854761°

Long 77.752373°

23/03/22 03:52 PM

A. W. Burange
Assistant Professor

Association For Computing Machinery
Student Chapter
(ACM - 163762)

I-LAB 5
NETWORKING LAB

GPS Map Camera

Mhasala, Maharashtra, India
VQ32+WX3, Badnera, Mhasala, Maharashtra
444701, India
Lat 20.854762°
Long 77.752429°
23/03/22 03:53 PM

GPS Map Camera
Mhasala, Maharashtra, India
VQ32+WX3, Badnera, Mhasala, Maharashtra 444701, India
Lat 20.854775°
Long 77.752459°
23/03/22 03:53 PM
Google

E-LAB 6
WEB TECHNOLOGY LAB

GPS Map Camera

Mhasala, Maharashtra, India

VQ32+WX3, Badnera, Mhasala, Maharashtra 444701, India

Lat 20.854775°

Long 77.752459°

23/03/22 03:54 PM

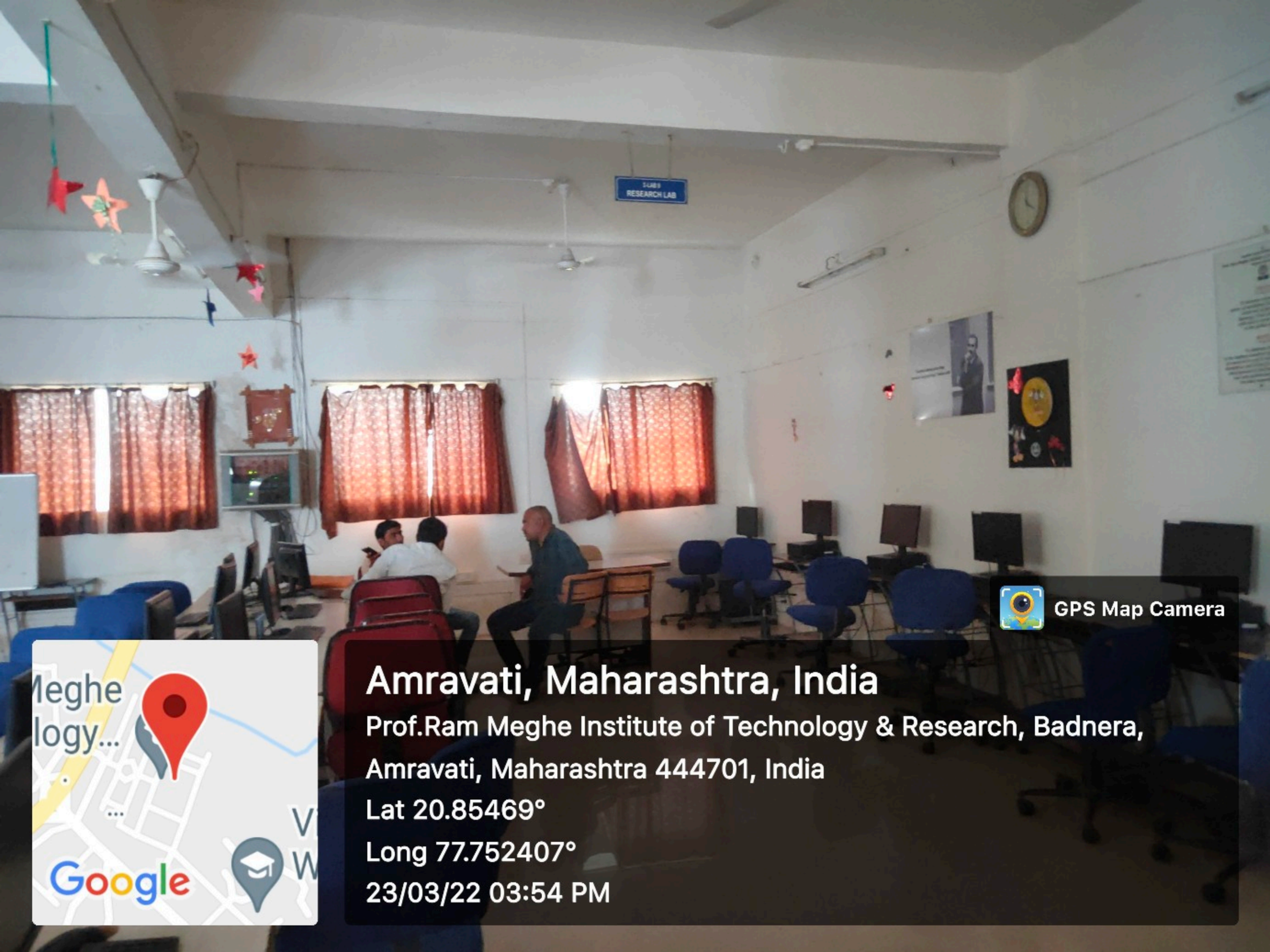
RESEARCH LAB
Google
GPS Map Camera
Amravati, Maharashtra, India
Prof.Ram Meghe Institute of Technology & Research, Badnera,
Amravati, Maharashtra 444701, India
Lat 20.85469°
Long 77.752407°
23/03/22 03:54 PM

K-LAB 9
ELECTRONICS DEVICES & CKTS LAB

G. B. SABOO
Assistant Professor

A. R. DESHMUKH
Assistant Professor

S. P. INGALE
Assistant Professor

GPS Map Camera

Amravati, Maharashtra, India
Prof.Ram Meghe Institute of Technology & Research, Badnera,
Amravati, Maharashtra 444701, India
Lat 20.854671°
Long 77.752431°
23/03/22 03:55 PM

GPS Map Camera

Amravati, Maharashtra, India

Prof.Ram Meghe Institute of Technology & Research, Badnera, Amravati, Maharashtra 444701, India

Lat 20.854671°

Long 77.752431°

23/03/22 03:56 PM

LANGUAGE LAB
FACE MASK IS REQUIRED TO ENTRY
GPS Map Camera
Mhasala, Maharashtra, India
VQ32+WX3, Badnera, Mhasala, Maharashtra 444701, India
Lat 20.854717°
Long 77.752411°
23/03/22 03:56 PM
Google

GPS Map Camera

Mhasala, Maharashtra, India

VQ32+WX3, Badnera, Mhasala, Maharashtra 444701, India

Lat 20.854717°

Long 77.752411°

23/03/22 03:57 PM

GPS Map Camera

Amravati, Maharashtra, India

Prof.Ram Meghe Institute of Technology & Research,

Badnera, Amravati, Maharashtra 444701, India

Lat 20.854714°

Long 77.752405°

23/03/22 03:58 PM

GPS Map Camera
Amravati, Maharashtra, India
Prof.RAm Meghe Institute of Technology & Research, Badnera,
Amravati, Maharashtra 444701, India
Lat 20.854612°
Long 77.752436°
23/03/22 03:58 PM
Google

K-LAB 7
SIMULATION LAB

GPS Map Camera

Amravati, Maharashtra, India

Prof.RAm Meghe Institute of Technology & Research, Badnera,

Amravati, Maharashtra 444701, India

Lat 20.854628°

Long 77.75242°

23/03/22 04:00 PM

K-LAB II
EMBEDDED SYSTEM LAB

GPS Map Camera

Amravati, Maharashtra, India

Prof.RAm Meghe Institute of Technology & Research, Badnera, Amravati, Maharashtra 444701, India

Lat 20.854546°

Long 77.752521°

23/03/22 04:01 PM

K-LAB 8
EMBEDDED SYSTEM LAB

ANYONE WHO HAS NEVER MADE A MISTAKE HAS NEVER TRIED ANYTHING NEW.

GPS Map Camera

Amravati, Maharashtra, India

Prof.RAm Meghe Institute of Technology & Research, Badnera, Amravati, Maharashtra 444701, India

Lat 20.854546°

Long 77.752521°

23/03/22 04:01 PM

E-CR 1
CLASS ROOM

Room No - 14

GPS Map Camera

Mhasala, Maharashtra, India

Unnamed Road, Badnera, Mhasala, Maharashtra 444701, India

Lat 20.854459°

Long 77.751853°

23/03/22 04:09 PM

GPS Map Camera

Mhasala, Maharashtra, India

Unnamed Road, Badnera, Mhasala, Maharashtra 444701, India

Lat 20.854459°

Long 77.751853°

23/03/22 04:09 PM

540
Students placed through campus drive
in AY 2020-2021

2547
Students placed through campus drive
in last five years

30LAC
Highest Salary Package offered

3.8LAC
Average Salary Package offered

Nasscom future skills program
Cisco Network Academy
Amazon Web Services Academy

E-CR 2
CLASS ROOM

ROOM NO. 13

GPS Map Camera

Mhasala, Maharashtra, India
Unnamed Road, Badnera, Mhasala, Maharashtra 444701, India
Lat 20.854452°
Long 77.751844°
23/03/22 04:10 PM

GPS Map Camera

Mhasala, Maharashtra, India

Unnamed Road, Badnera, Mhasala, Maharashtra 444701, India

Lat 20.854452°

Long 77.751844°

23/03/22 04:10 PM

E-LAB 1
Digital Signal Processing & VLSI LAB

GPS Map Camera

Mhasala, Maharashtra, India
Unnamed Road, Badnera, Mhasala, Maharashtra 444701, India
Lat 20.854326°
Long 77.751775°
23/03/22 04:11 PM

o9books.in

GPS Map Camera

Mhasala, Maharashtra, India

Unnamed Road, Badnera, Mhasala, Maharashtra 444701, India

Lat 20.85429°

Long 77.75176°

23/03/22 04:11 PM

E-SH
SEMINAR HALL

GPS Map Camera

Mhasala, Maharashtra, India

Unnamed Road, Badnera, Mhasala, Maharashtra 444701, India

Lat 20.854265°

Long 77.751742°

23/03/22 04:12 PM

Department of
Electronics & Telecommunication Engg.

GPS Map Camera

Mhasala, Maharashtra, India

Unnamed Road, Badnera, Mhasala, Maharashtra 444701, India

Lat 20.854265°

Long 77.751742°

23/03/22 04:12 PM

E-LAB 2
Simulation LAB / Digital communication LAB

V. R. RAUT
Associate Professo

Dr. C. N. DESHMU
Associate Profes

A. B. PARDIKAR
Assistant Professo

तोंडाला मास्क लावल्या
शिवाय आत येवू नये.

GPS Map Camera

Mhasala, Maharashtra, India
Unnamed Road, Badnera, Mhasala, Maharashtra
444701, India
Lat 20.854256°
Long 77.751738°
23/03/22 04:12 PM

GPS Map Camera

Mhasala, Maharashtra, India

Unnamed Road, Badnera, Mhasala, Maharashtra 444701, India

Lat 20.854243°

Long 77.751773°

23/03/22 04:13 PM

E-CB 3
CLASS ROOM

Room No - 15

GPS Map Camera

Mhasala, Maharashtra, India
Unnamed Road, Badnera, Mhasala, Maharashtra 444701, India
Lat 20.854446°
Long 77.751786°
23/03/22 04:14 PM

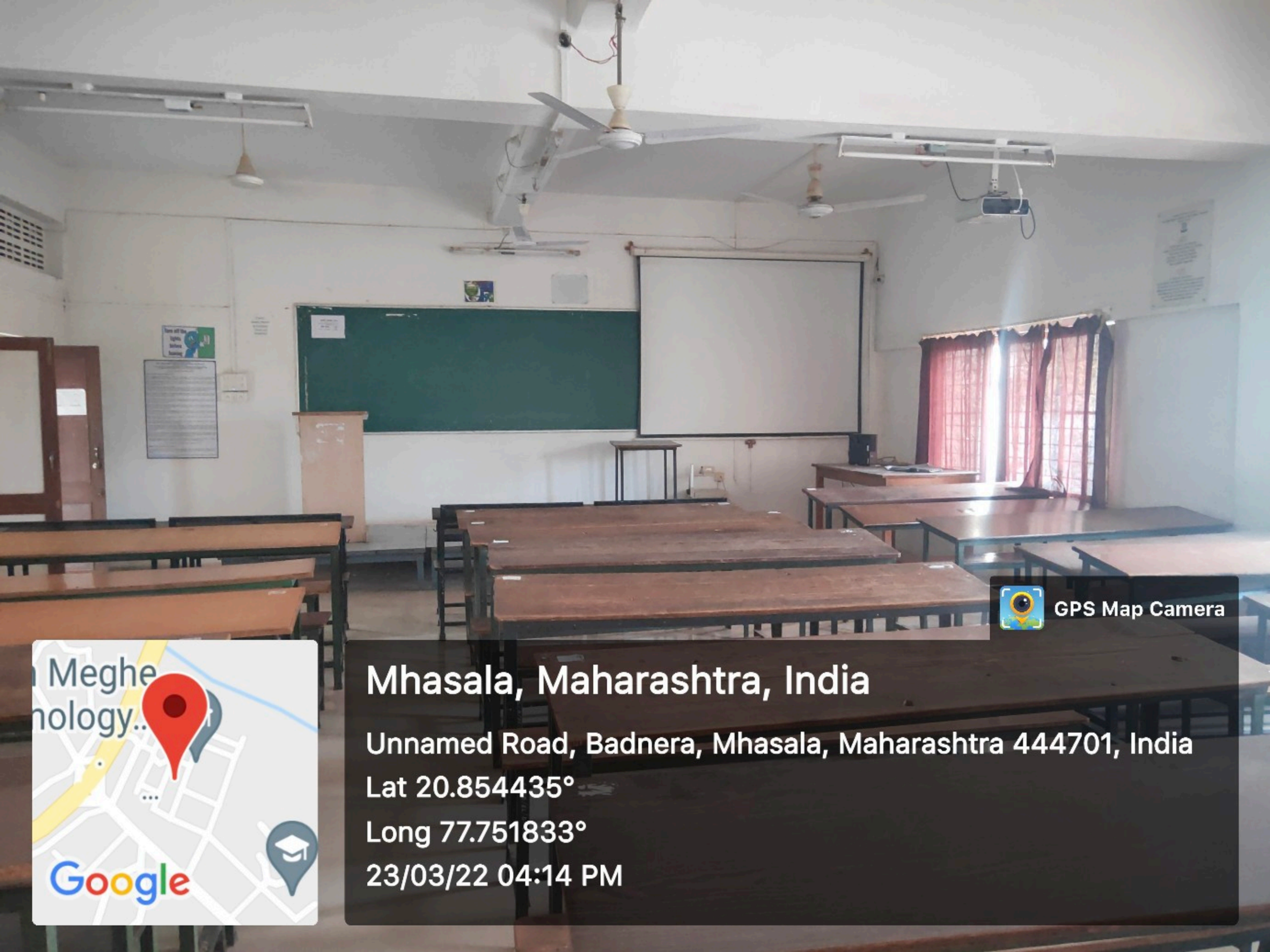
GPS Map Camera
Mhasala, Maharashtra, India
Unnamed Road, Badnera, Mhasala, Maharashtra 444701, India
Lat 20.854435°
Long 77.751833°
23/03/22 04:14 PM
Google

E-CR 4
CLASS ROOM

Room No - 16

GPS Map Camera

Mhasala, Maharashtra, India
Unnamed Road, Badnera, Mhasala, Maharashtra
444701, India
Lat 20.854426°
Long 77.751849°
23/03/22 04:14 PM

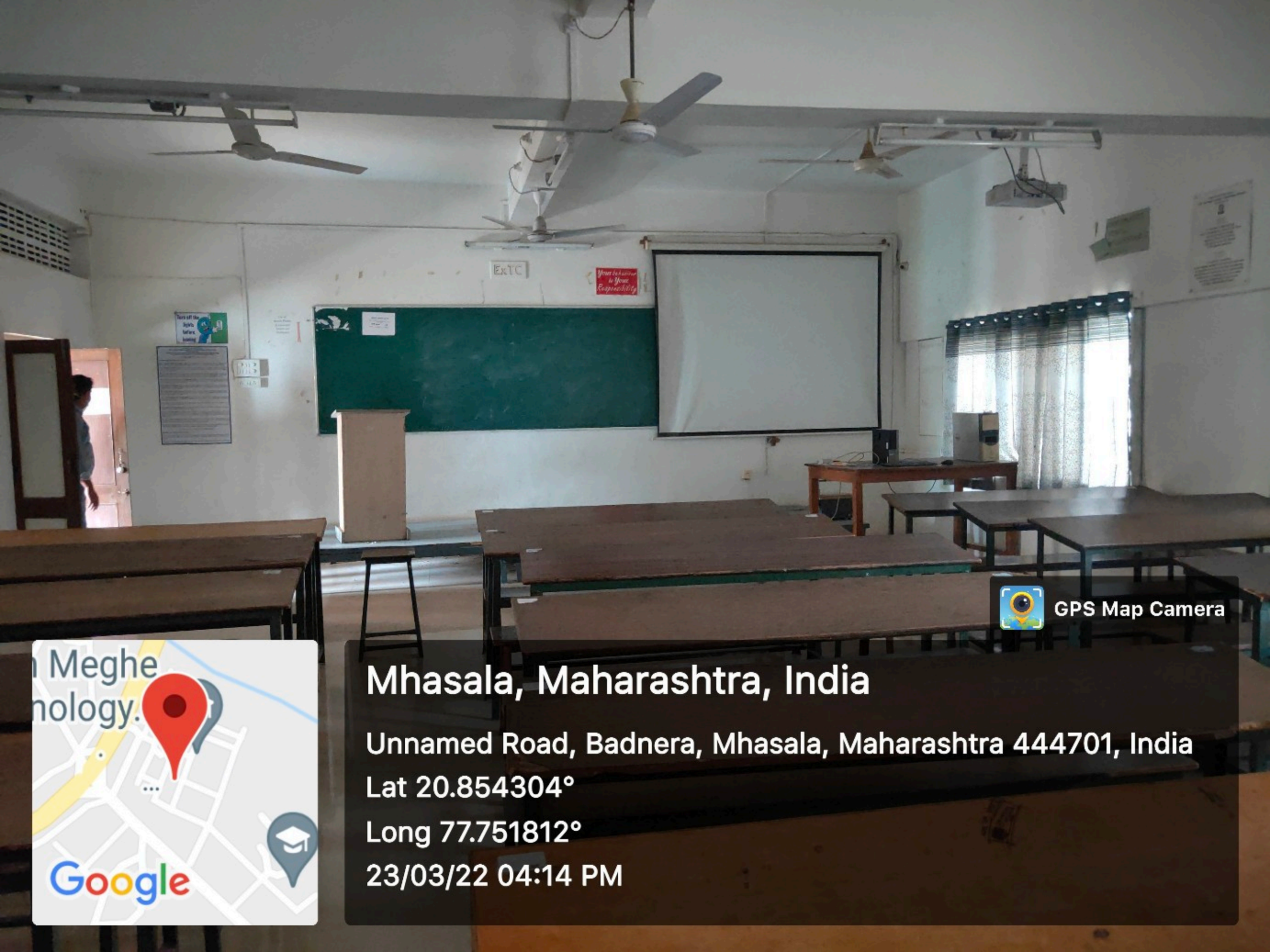
ExTC
Your behaviour is Your Responsibility
GPS Map Camera
Mhasala, Maharashtra, India
Unnamed Road, Badnera, Mhasala, Maharashtra 444701, India
Lat 20.854304°
Long 77.751812°
23/03/22 04:14 PM
Google

E-CR 5
CLASS ROOM

Room No - 17



GPS Map Camera

Mhasala, Maharashtra, India
Unnamed Road, Badnera, Mhasala, Maharashtra 444701, India
Lat 20.854264°
Long 77.75178°
23/03/22 04:15 PM

GPS Map Camera
Mhasala, Maharashtra, India
Unnamed Road, Badnera, Mhasala, Maharashtra 444701, India
Lat 20.854266°
Long 77.751787°
23/03/22 04:15 PM
Google

E-LAB 5
Electronic Devices & Circuits LAB.
B. P. FULADI
Assistant Professor
K. S. BELSARE
Assistant Professor
A. I. ROKADE
Assistant Professor
A. S. MAHORE
Assistant Professor
Meghe
nology.
Google
GPS Map Camera
Mhasala, Maharashtra, India
Unnamed Road, Badnera, Mhasala, Maharashtra
444701, India
Lat 20.854262°
Long 77.751793°
23/03/22 04:15 PM

Please Close
The Windows

GPS Map Camera

Mhasala, Maharashtra, India

Unnamed Road, Badnera, Mhasala, Maharashtra 444701, India

Lat 20.854282°

Long 77.751789°

23/03/22 04:16 PM

E-LAB 3
Computer Programming & H/W Design LAB.

S. A. NIRMAL
Assistant Professor

A. R. PATHARE
Assistant Professor

FACE MASK IS REQUIRED TO ENTRY

GPS Map Camera

Mhasala, Maharashtra, India
Unnamed Road, Badnera, Mhasala, Maharashtra 444701, India
Lat 20.854263°
Long 77.751793°
23/03/22 04:16 PM

GPS Map Camera

Mhasala, Maharashtra, India

Unnamed Road, Badnera, Mhasala, Maharashtra 444701, India

Lat 20.854263°

Long 77.751793°

23/03/22 04:17 PM

E-CR 6
CLASS ROOM

Room No - 18

GPS Map Camera

Mhasala, Maharashtra, India
Unnamed Road, Badnera, Mhasala, Maharashtra 444701, India
Lat 20.854515°
Long 77.751806°
23/03/22 04:18 PM



GPS Map Camera

Mhasala, Maharashtra, India

Unnamed Road, Badnera, Mhasala, Maharashtra 444701, India

Lat 20.854302°

Long 77.751866°

23/03/22 04:18 PM

E-LAB 9
Communication Engg.LAB/Microwave Engg.LAB
Google
GPS Map Camera
Mhasala, Maharashtra, India
Unnamed Road, Badnera, Mhasala, Maharashtra
444701, India
Lat 20.8543°
Long 77.751846°
23/03/22 04:18 PM

GPS Map Camera

Mhasala, Maharashtra, India

Unnamed Road, Badnera, Mhasala, Maharashtra 444701, India

Lat 20.854306°

Long 77.751872°

23/03/22 04:19 PM

Meghe
nology..
Google
GPS Map Camera
Mhasala, Maharashtra, India
Unnamed Road, Badnera, Mhasala, Maharashtra
444701, India
Lat 20.854306°
Long 77.751872°
23/03/22 04:20 PM

GPS Map Camera
Mhasala, Maharashtra, India
Unnamed Road, Badnera, Mhasala, Maharashtra 444701, India
Lat 20.854295°
Long 77.751804°
23/03/22 04:20 PM
Google

E-LAB 8
Power Electronics LAB / IC LAB

DR.MRS. N.P. DHOLE
Assistant Professor

Mrs. R. A. WAKODE
Assistant Professor

Ms. P. R. LAWHALE
Assistant Professor

Ms. N. C. BAND
Assistant Professor

GPS Map Camera

Mhasala, Maharashtra, India
Unnamed Road, Badnera, Mhasala, Maharashtra 444701, India
Lat 20.854292°
Long 77.751801°
23/03/22 04:20 PM

GPS Map Camera

Mhasala, Maharashtra, India

Unnamed Road, Badnera, Mhasala, Maharashtra 444701, India

Lat 20.854292°

Long 77.751801°

23/03/22 04:21 PM

E-LAB 7
Machine LAB/Network Analysis LAB

GPS Map Camera

Mhasala, Maharashtra, India
Unnamed Road, Badnera, Mhasala, Maharashtra 444701, India
Lat 20.854295°
Long 77.751798°
23/03/22 04:21 PM

GPS Map Camera
Mhasala, Maharashtra, India
Unnamed Road, Badnera, Mhasala, Maharashtra 444701, India
Lat 20.854294°
Long 77.751802°
23/03/22 04:21 PM
Google

E-LAB 10
P.G Research Lab
GPS Map Camera
Mhasala, Maharashtra, India
Unnamed Road, Badnera, Mhasala, Maharashtra
444701, India
Lat 20.854291°
Long 77.751792°
23/03/22 04:22 PM
Google

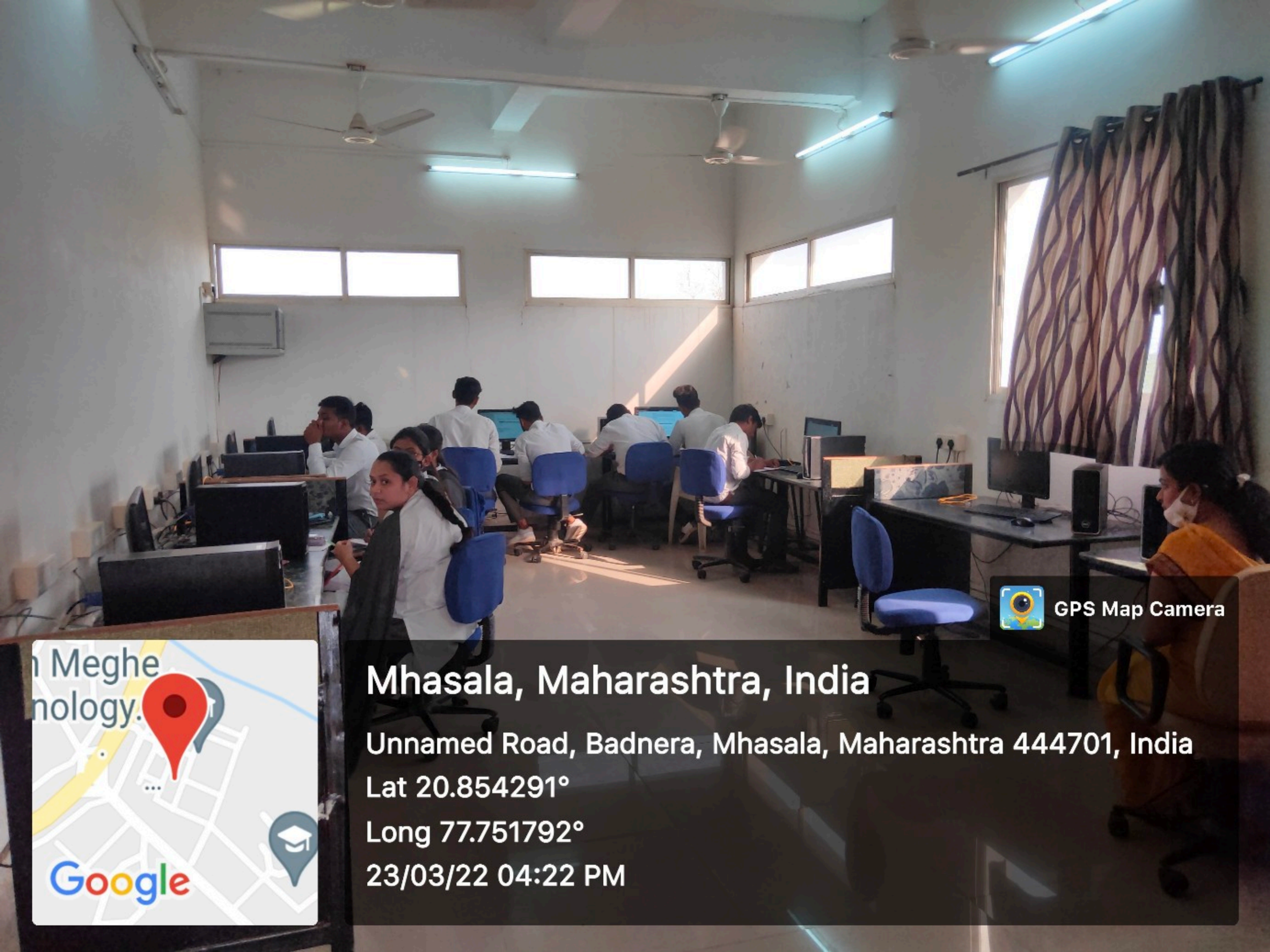
GPS Map Camera
Mhasala, Maharashtra, India
Unnamed Road, Badnera, Mhasala, Maharashtra 444701, India
Lat 20.854291°
Long 77.751792°
23/03/22 04:22 PM
Google

M-LAB 1
COMPUTER LAB

S. V. DAHAKE
Associate Professor

RESEARCH LAB MECHANICAL
(CAD/CAM)

M-LAB 2
CAD LAB

S. G. BAHALEY
Professor

S.G.B.A.U.
SUM-21
EXAM

KEEP PHYSICAL DISTANCE

GPS Map Camera

Mhasala, Maharashtra, India

Unnamed Road, Badnera, Mhasala, Maharashtra 444701, India

Lat 20.854292°

Long 77.751795°

23/03/22 04:25 PM

GPS Map Camera
Amravati, Maharashtra, India
444701, Badnera, Amravati, Maharashtra 444701, India
Lat 20.855214°
Long 77.752058°
23/03/22 04:25 PM
Meghe
ology...
Google

GPS Map Camera

Amravati, Maharashtra, India

444701, Badnera, Amravati, Maharashtra 444701, India

Lat 20.855212°

Long 77.752054°

23/03/22 04:25 PM

Department of Mechanical Engineering,
P.R.M.I.T. & R, Badnera.

YASKAWA

ROBOTICS & AUTOMATION LAB

(Digital Fabrication)

M E S A

YASKAWA

GPS Map Camera

Amravati, Maharashtra, India

444701, Badnera, Amravati, Maharashtra 444701, India

Lat 20.855231°

Long 77.752074°

23/03/22 04:26 PM

YASKAWA
Setup Sponsored By
YASKAWA India Pvt. Ltd.
YASKAWA
VIDHARBHA YOUTH WELFARE
Prof.Ram Meghe Institute of Technology & Resea
Dept of Mechanical
& Automatio
FLEXMILL
GPS Map Camera
Amravati, Maharashtra, India
444701, Badnera, Amravati, Maharashtra 444701, India
Lat 20.85525°
Long 77.752076°
23/03/22 04:26 PM
Meghe
ology...
Google

MTAB
FLEXMILL
Meghe
ology...
Google
GPS Map Camera
Amravati, Maharashtra, India
444701, Badnera, Amravati, Maharashtra 444701, India
Lat 20.85525°
Long 77.752076°
23/03/22 04:27 PM

Meghe
ology...
Google
GPS Map Camera
Amravati, Maharashtra, India
444701, Badnera, Amravati, Maharashtra 444701, India
Lat 20.85525°
Long 77.752076°
23/03/22 04:27 PM

M-SH 1
SEMINAR HALL
ATTENTION PLEASE !
Keep distance
1 METER
GPS Map Camera
Amravati, Maharashtra, India
444701, Badnera, Amravati, Maharashtra 444701, India
Lat 20.85525°
Long 77.752076°
23/03/22 04:27 PM
Meghe
ology...
Google

GPS Map Camera

Amravati, Maharashtra, India

444701, Badnera, Amravati, Maharashtra 444701, India

Lat 20.85525°

Long 77.752076°

23/03/22 04:27 PM

M-CR 1
CLASS ROOM

FACE MASK IS
REQUIRED TO ENTRY

Summer-2021
Exam Hall

Students Must Turn off
Mobile Phones Before Entering.

GPS Map Camera

Amravati, Maharashtra, India
444701, Badnera, Amravati, Maharashtra 444701, India
Lat 20.854911°
Long 77.751994°
23/03/22 04:28 PM

GPS Map Camera
Mhasala, Maharashtra, India
VQ32+VVP, Badnera, Mhasala, Maharashtra 444701, India
Lat 20.854882°
Long 77.75199°
23/03/22 04:29 PM
Google

M-CR 2
CLASS ROOM

FACE MASK IS
REQUIRED TO ENTRY

Students Must T
Mobile Phones Befor

GPS Map Camera

Amravati, Maharashtra, India
444701, Badnera, Amravati, Maharashtra 444701, India
Lat 20.855042°
Long 77.75201°
23/03/22 04:30 PM

GPS Map Camera
Amravati, Maharashtra, India
444701, Badnera, Amravati, Maharashtra 444701, India
Lat 20.855042°
Long 77.75201°
23/03/22 04:32 PM
Google

M-CR 3
CLASS ROOM

FACE MASK IS
REQUIRED TO ENTRY

Students Must Tur
Mobile Phones Before

GPS Map Camera

Amravati, Maharashtra, India
444701, Badnera, Amravati, Maharashtra 444701, India
Lat 20.855165°
Long 77.752002°
23/03/22 04:32 PM

Meghe
ology...
Google
GPS Map Camera
Amravati, Maharashtra, India
444701, Badnera, Amravati, Maharashtra 444701, India
Lat 20.855165°
Long 77.752002°
23/03/22 04:33 PM

M-LAB 4

THEORY OF MACHINES & MACHINE DESIGN

DR. C. R. PATI
Professo

Dr. M. V. GUDADH
Associate Profes

GPS Map Camera

Amravati, Maharashtra, India

444701, Badnera, Amravati, Maharashtra 444701, India

Lat 20.855151°

Long 77.752007°

23/03/22 04:33 PM

GPS Map Camera

Amravati, Maharashtra, India

444701, Badnera, Amravati, Maharashtra 444701, India

Lat 20.855242°

Long 77.752006°

23/03/22 04:33 PM

"Nothing can be of great worth or holy which is the work of Builders and Mechanics."
TYPES OF BRAKE (DRUM/DISC)
SIMPLE SCHEMATIC OF POWER BRAKE
BALANCING MACH
GUIDED BY: PROF. C.R.
2006-07
SUBMITTED BY
MR. MANGESH DHOLE
MR. SAURABH KHANDE
MR. ANAND GATKWAD
Meghe
ology...
Google
GPS Map Camera
Amravati, Maharashtra, India
444701, Badnera, Amravati, Maharashtra 444701, India
Lat 20.855242°
Long 77.752006°
23/03/22 04:34 PM

ASK IS
TO ENTRY
Meghe
ology...
Google
GPS Map Camera
Amravati, Maharashtra, India
444701, Badnera, Amravati, Maharashtra 444701, India
Lat 20.855057°
Long 77.75204°
23/03/22 04:35 PM

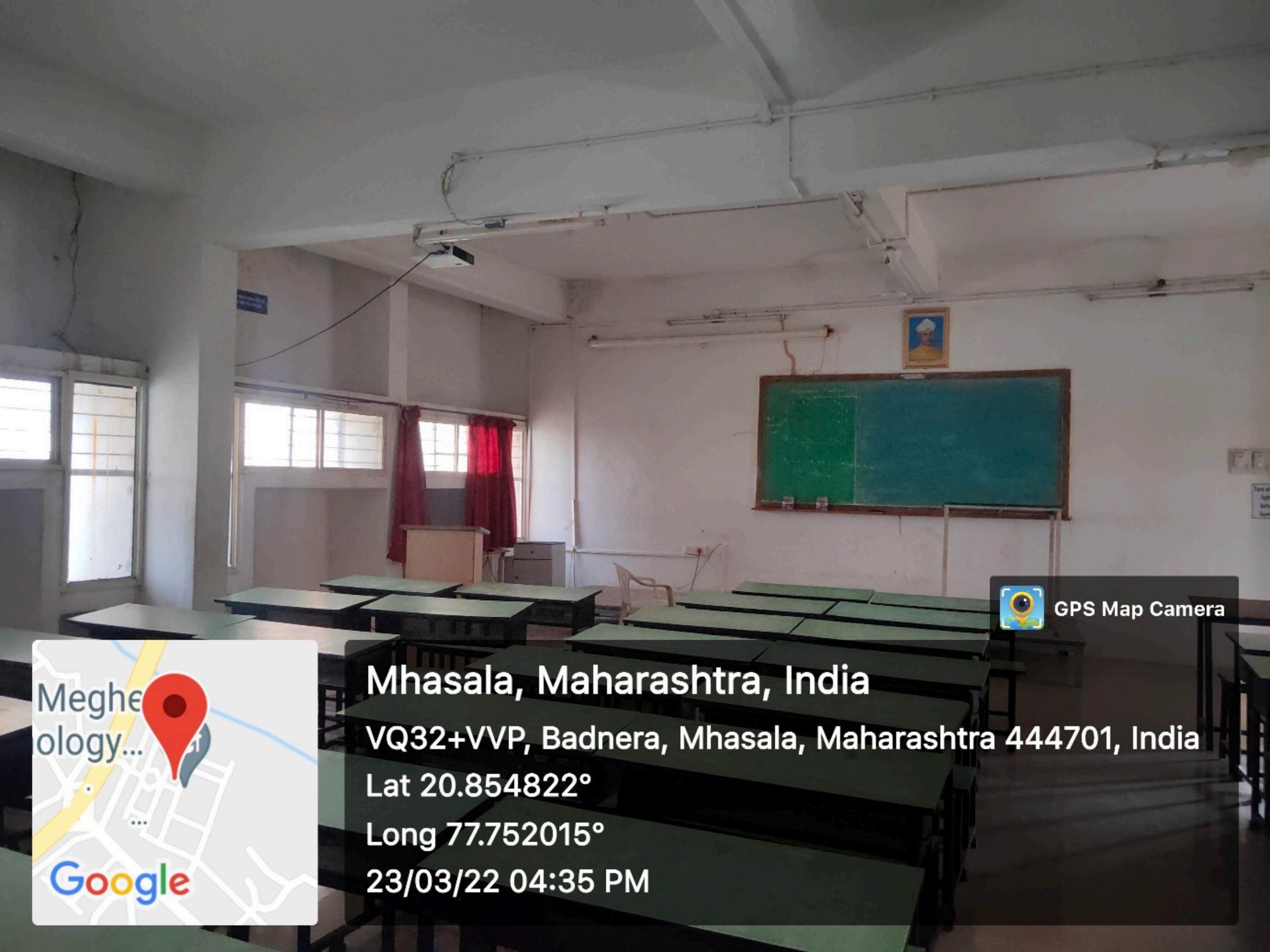
GPS Map Camera
Mhasala, Maharashtra, India
VQ32+VVP, Badnera, Mhasala, Maharashtra 444701, India
Lat 20.854822°
Long 77.752015°
23/03/22 04:35 PM
Google

M-CR 5
CLASS ROOM

FACE MASK IS
REQUIRED TO ENTRY

Students Must Turn off
Mobile Phones Before Entering.

GPS Map Camera

Mhasala, Maharashtra, India

VQ32+VVP, Badnera, Mhasala, Maharashtra 444701, India

Lat 20.854822°

Long 77.752015°

23/03/22 04:35 PM

GPS Map Camera

Mhasala, Maharashtra, India

VQ32+VVP, Badnera, Mhasala, Maharashtra 444701, India

Lat 20.854822°

Long 77.752015°

23/03/22 04:36 PM

M-CR 6
CLASS ROOM

FACE MASK IS
REQUIRED TO ENTRY

Students Must Turn off
Mobile Phones Before Entering

GPS Map Camera

Mhasala, Maharashtra, India
VQ32+VVP, Badnera, Mhasala, Maharashtra 444701, India
Lat 20.854822°
Long 77.752015°
23/03/22 04:36 PM

GPS Map Camera
Mhasala, Maharashtra, India
VQ32+VVP, Badnera, Mhasala, Maharashtra 444701, India
Lat 20.854822°
Long 77.752015°
23/03/22 04:36 PM
Google

M-LAB 5
HEAT TRANSFER

K. M. WATT
Professor

Students Must Turn off
Mobile Phones Before Entering

GPS Map Camera

Mhasala, Maharashtra, India
VQ32+VVP, Badnera, Mhasala, Maharashtra 444701, India
Lat 20.854822°
Long 77.752015°
23/03/22 04:37 PM

GPS Map Camera

Mhasala, Maharashtra, India

VQ32+VVP, Badnera, Mhasala, Maharashtra 444701, India

Lat 20.854822°

Long 77.752015°

23/03/22 04:37 PM

M-LAB 6
MEASUREMENT SYSTEMS

DR. A. U. AWAT
Professo

Students Must Turn off
Mobile Phones Before Ente

GPS Map Camera

Mhasala, Maharashtra, India
VQ32+VVP, Badnera, Mhasala, Maharashtra 444701, India
Lat 20.854822°
Long 77.752015°
23/03/22 04:37 PM

GPS Map Camera

Mhasala, Maharashtra, India

VQ32+VVP, Badnera, Mhasala, Maharashtra 444701, India

Lat 20.854822°

Long 77.752015°

23/03/22 04:37 PM

C-LAB 7
COMPUTER LAB-1

S. R. BAND
Assistant Professor

GPS Map Camera

Mhasala, Maharashtra, India
Department of Civil Engineering, Amravati Bypass, Badnera, Mhasala, Maharashtra 444701, India
Lat 20.855557°
Long 77.751954°
23/03/22 04:40 PM

GPS Map Camera

Mhasala, Maharashtra, India

Department of Civil Engineering, Amravati Bypass, Badnera, Mhasala, Maharashtra 444701, India

Lat 20.855569°

Long 77.75198°

23/03/22 04:40 PM

CENTRAL LIBRARY
NPTEL & OPAC SERVICES
GPS Map Camera
Mhasala, Maharashtra, India
Department of Civil Engineering, Amravati Bypass, Badnera,
Mhasala, Maharashtra 444701, India
Lat 20.855569°
Long 77.75198°
23/03/22 04:40 PM
Google

C-TUT 6
TUTORIAL ROOM

C-LAB 6
ENGG GEOLOGY LAB

S. D. MALKHED
Assistant Profess

P. V. KOLHE
Assistant Professor

GPS Map Camera

Mhasala, Maharashtra, India

Department of Civil Engineering, Amravati Bypass, Badnera, Mhasala, Maharashtra 444701, India

Lat 20.855567°

Long 77.751973°

23/03/22 04:41 PM

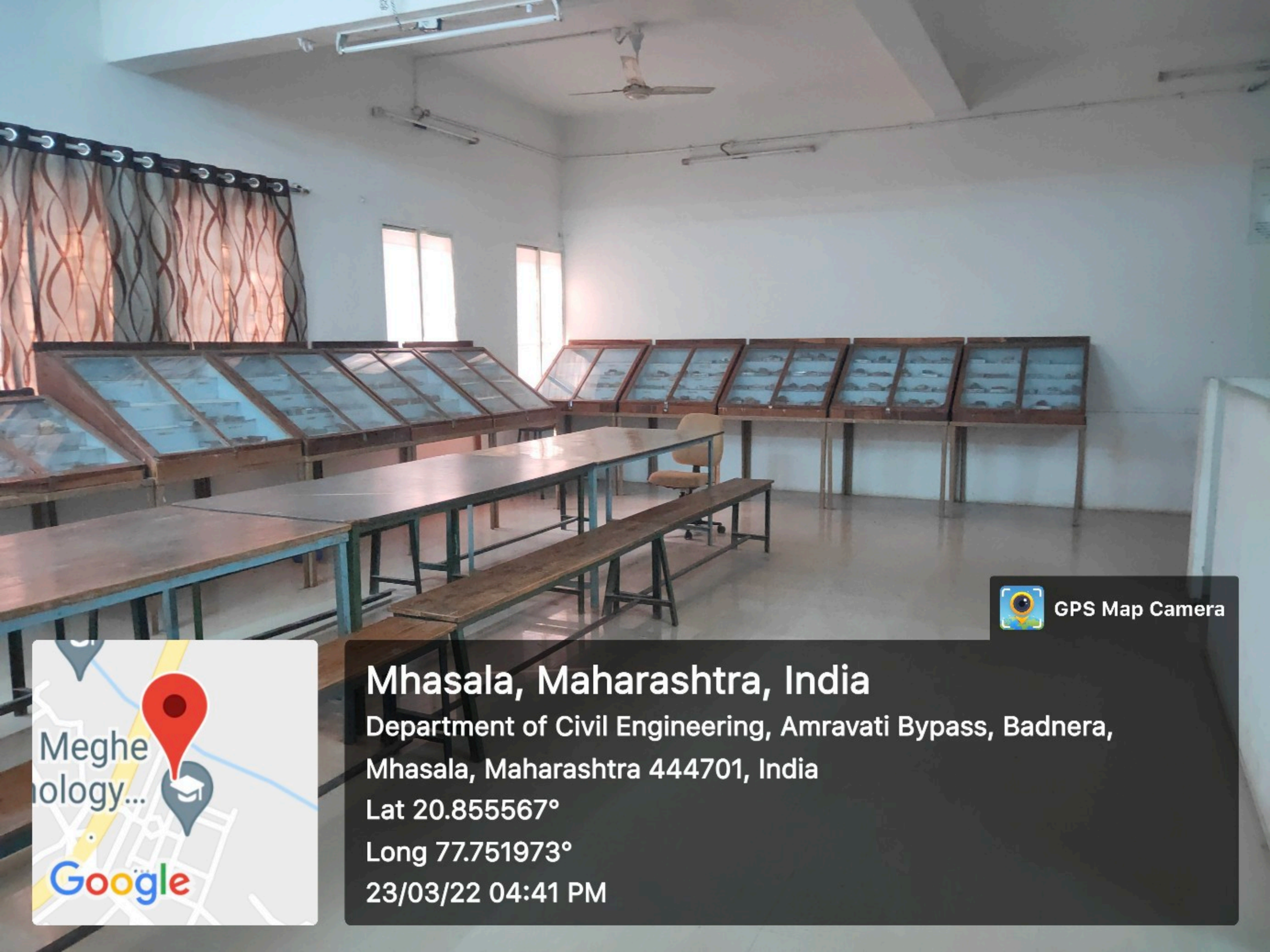
GPS Map Camera
Mhasala, Maharashtra, India
Department of Civil Engineering, Amravati Bypass, Badnera,
Mhasala, Maharashtra 444701, India
Lat 20.855567°
Long 77.751973°
23/03/22 04:41 PM
Meghe
ology...
Google

C-LAB 8
COMPUTER LAB-2

H. P. NISTANE
Assistant Professor

GPS Map Camera

Mhasala, Maharashtra, India
Department of Civil Engineering, Amravati Bypass, Badnera, Mhasala, Maharashtra 444701, India
Lat 20.855567°
Long 77.751973°
23/03/22 04:41 PM

GPS Map Camera
Meghe
ology...
Google
Mhasala, Maharashtra, India
Department of Civil Engineering, Amravati Bypass, Badnera,
Mhasala, Maharashtra 444701, India
Lat 20.855664°
Long 77.75203°
23/03/22 04:42 PM

C-LAB 5
SURVEYING STORE

NOTICE
You are under CCTV Surveillance

Dr. P. A. KADU
Associate Professor

GPS Map Camera

Mhasala, Maharashtra, India
Department of Civil Engineering, Amravati Bypass,
Badnera, Mhasala, Maharashtra 444701, India
Lat 20.855664°
Long 77.75203°
23/03/22 04:42 PM

GPS Map Camera

Mhasala, Maharashtra, India

Department of Civil Engineering, Amravati Bypass, Badnera,
Mhasala, Maharashtra 444701, India

Lat 20.855714°

Long 77.752046°

23/03/22 04:42 PM

FACE MASK IS REQUIRED TO ENTRY

C-CR 1
CLASS ROOM

GPS Map Camera

Mhasala, Maharashtra, India

Department of Civil Engineering, Amravati Bypass, Badnera, Mhasala, Maharashtra 444701, India

Lat 20.8557°

Long 77.752083°

23/03/22 04:43 PM

SAVE
GPS Map Camera
Meghe
ology...
Google
Mhasala, Maharashtra, India
Department of Civil Engineering, Amravati Bypass, Badnera,
Mhasala, Maharashtra 444701, India
Lat 20.855689°
Long 77.752079°
23/03/22 04:43 PM

C- RL1
RESEARCH LAB

C-TUT 7
TUTORIAL ROOM

C-LAB 9
ENVIRONMENTAL ENGG. LAB

Dr. N. W. INGOLE
Professor

S. V. DHARPAL
Assistant Professor

GPS Map Camera

Mhasala, Maharashtra, India
Department of Civil Engineering, Amravati Bypass,
Badnera, Mhasala, Maharashtra 444701, India
Lat 20.855665°
Long 77.75206°
23/03/22 04:43 PM

GPS Map Camera

Mhasala, Maharashtra, India

Department of Civil Engineering, Amravati Bypass, Badnera, Mhasala, Maharashtra 444701, India

Lat 20.855582°

Long 77.751982°

23/03/22 04:44 PM

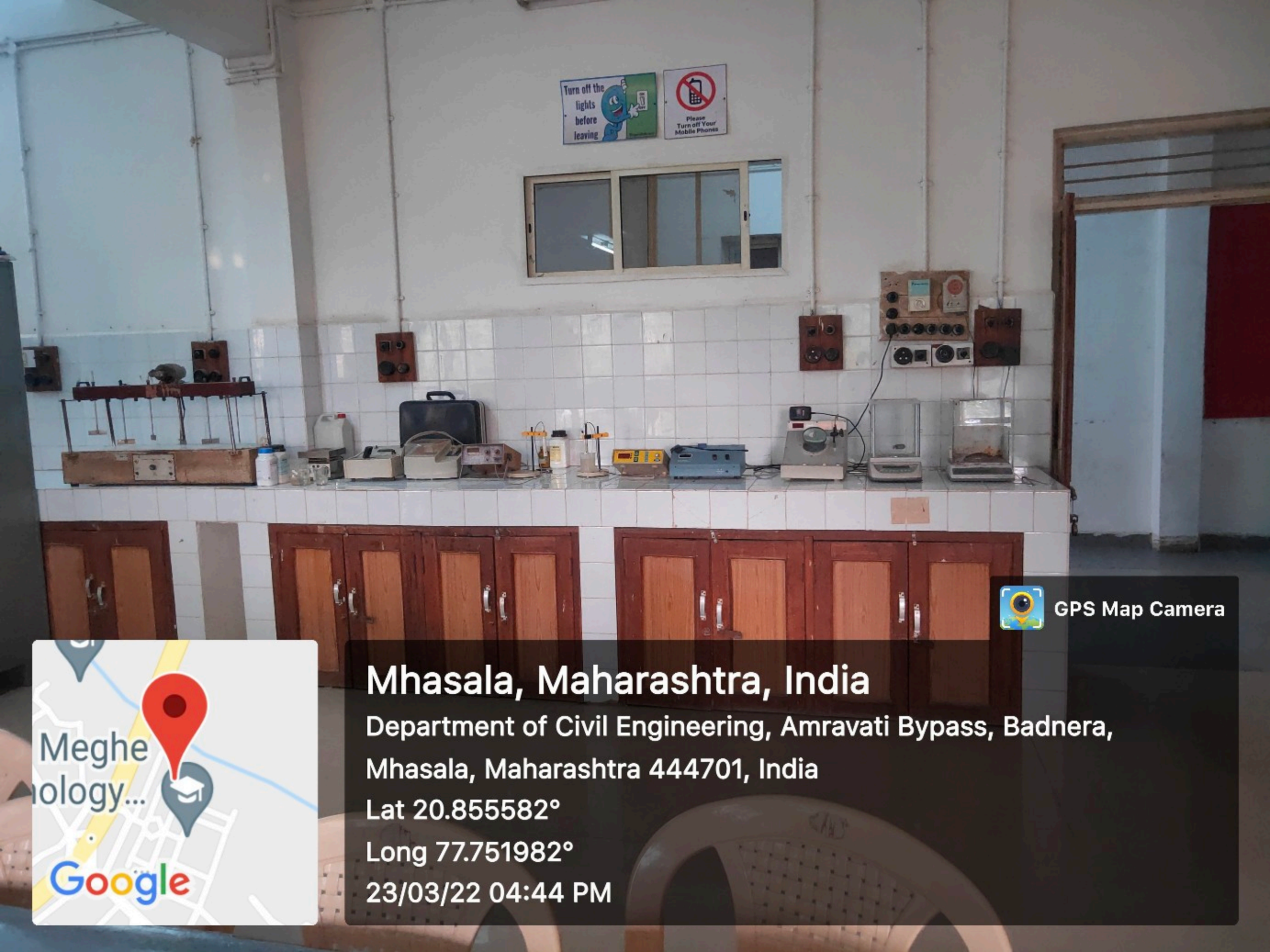
Turn off the lights before leaving
Please Turn off Your Mobile Phones
Meghe
ology...
Google
GPS Map Camera
Mhasala, Maharashtra, India
Department of Civil Engineering, Amravati Bypass, Badnera,
Mhasala, Maharashtra 444701, India
Lat 20.855582°
Long 77.751982°
23/03/22 04:44 PM

GPS Map Camera
Mhasala, Maharashtra, India
Department of Civil Engineering, Amravati Bypass, Badnera,
Mhasala, Maharashtra 444701, India
Lat 20.855616°
Long 77.75202°
23/03/22 04:44 PM
Google

GPS Map Camera
Mhasala, Maharashtra, India
Department of Civil Engineering, Amravati Bypass, Badnera,
Mhasala, Maharashtra 444701, India
Lat 20.855597°
Long 77.751985°
23/03/22 04:44 PM
Meghe
ology...
Google

CLASS ROO
GPS Map Camera
Mhasala, Maharashtra, India
Department of Civil Engineering, Amravati Bypass,
Badnera, Mhasala, Maharashtra 444701, India
Lat 20.855581°
Long 77.752121°
23/03/22 04:46 PM
Meghe
ology...
Google

Turn off the lights before leaving
GPS Map Camera
Mhasala, Maharashtra, India
Department of Civil Engineering, Amravati Bypass, Badnera,
Mhasala, Maharashtra 444701, India
Lat 20.85553°
Long 77.752116°
23/03/22 04:46 PM
Meghe
ology...
Google

C-CR 3
CLASS ROOM

GPS Map Camera

Mhasala, Maharashtra, India

Department of Civil Engineering, Amravati Bypass, Badnera, Mhasala, Maharashtra 444701, India

Lat 20.855607°

Long 77.752121°

23/03/22 04:46 PM

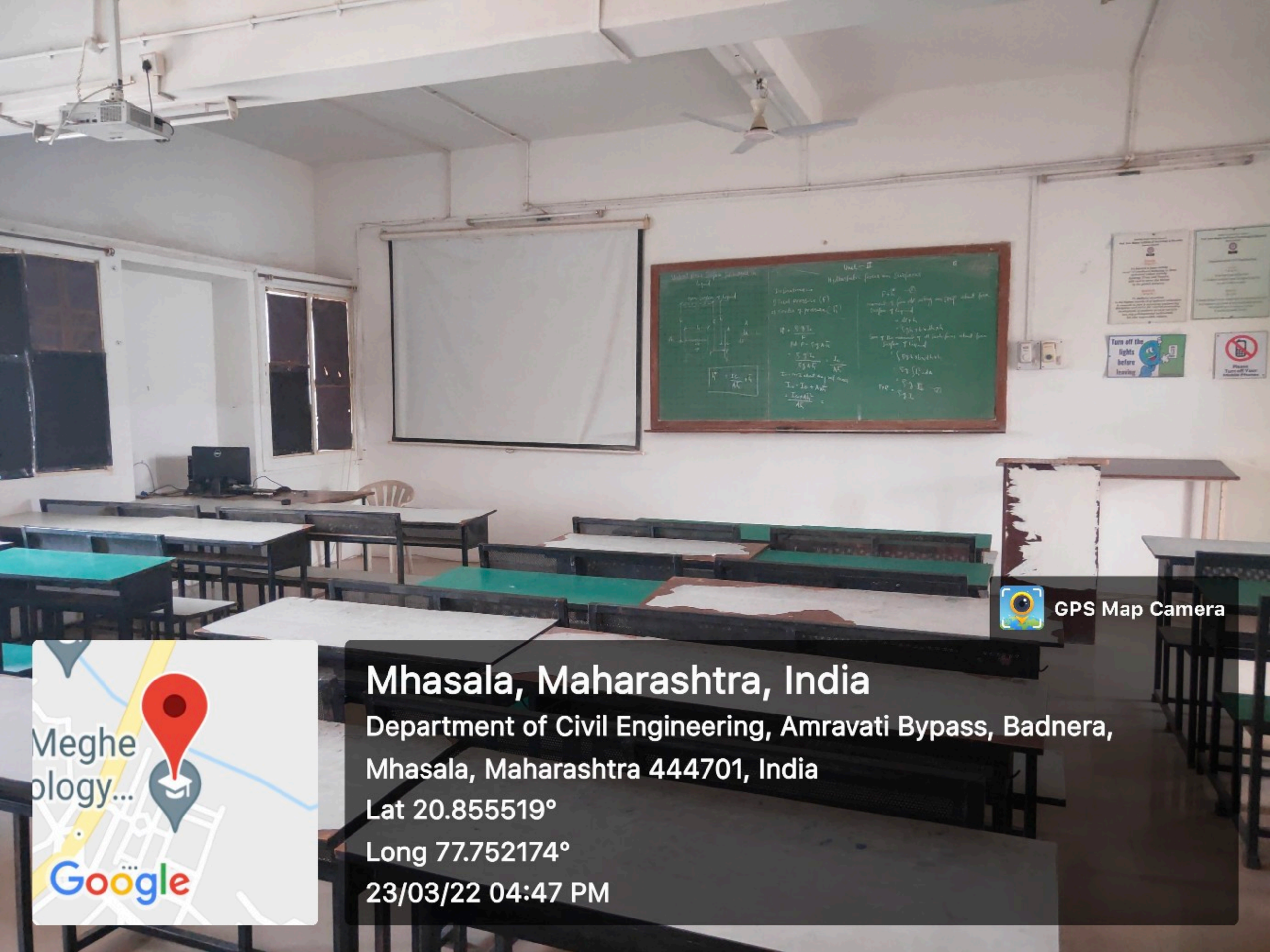
Turn off the lights before leaving
GPS Map Camera
Mhasala, Maharashtra, India
Department of Civil Engineering, Amravati Bypass, Badnera,
Mhasala, Maharashtra 444701, India
Lat 20.855519°
Long 77.752174°
23/03/22 04:47 PM
Google

C-CR 4
CLASS ROOM

GPS Map Camera

Mhasala, Maharashtra, India

Department of Civil Engineering, Amravati Bypass, Badnera, Mhasala, Maharashtra 444701, India

Lat 20.855611°

Long 77.752084°

23/03/22 04:47 PM

Turn off the lights before leaving
Please Turn off Your Mobile Phones
GPS Map Camera
Mhasala, Maharashtra, India
Department of Civil Engineering, Amravati Bypass, Badnera,
Mhasala, Maharashtra 444701, India
Lat 20.855646°
Long 77.75209°
23/03/22 04:47 PM
Meghe
ology...
Google

FACE MASK IS
REQUIRED TO ENTRY

C-CR 5
CLASS ROOM

GPS Map Camera

Mhasala, Maharashtra, India

Department of Civil Engineering, Amravati Bypass, Badnera, Mhasala, Maharashtra 444701, India

Lat 20.855646°

Long 77.75209°

23/03/22 04:48 PM

GPS Map Camera
Mhasala, Maharashtra, India
Department of Civil Engineering, Amravati Bypass, Badnera,
Mhasala, Maharashtra 444701, India
Lat 20.855651°
Long 77.75207°
23/03/22 04:48 PM
Meghe
ology...
Google

FACE MASK IS
REQUIRED TO ENTRY
C-CR 6
CLASS ROOM
Meghe
ology...
Google
GPS Map Camera
Mhasala, Maharashtra, India
Department of Civil Engineering, Amravati Bypass,
Badnera, Mhasala, Maharashtra 444701, India
Lat 20.85554°
Long 77.752101°
23/03/22 04:49 PM

TESORA
BELZ
GANG
Turn off the lights before leaving
Meghe
ology...
Google
GPS Map Camera
Mhasala, Maharashtra, India
Department of Civil Engineering, Amravati Bypass, Badnera,
Mhasala, Maharashtra 444701, India
Lat 20.855637°
Long 77.752114°
23/03/22 04:49 PM

C- RL2
RESEARCH LAB

C-TUT 2
TUTORIAL ROOM

C-LAB 1
STRUCTURAL ENGG.I (CT&R.C.C)

A. S. DESHMUKH
Assistant Professor

M. A. BANARASE
Assistant Professor

GPS Map Camera

Mhasala, Maharashtra, India
Department of Civil Engineering, Amravati Bypass,
Badnera, Mhasala, Maharashtra 444701, India
Lat 20.85557°
Long 77.752286°
23/03/22 04:50 PM

GPS Map Camera

Mhasala, Maharashtra, India

Department of Civil Engineering, Amravati Bypass, Badnera, Mhasala, Maharashtra 444701, India

Lat 20.85557°

Long 77.752286°

23/03/22 04:50 PM

C-TUT 3
TUTORIAL ROOM

C-LAB 2
GEOTECHNICAL ENGG.

R. Y. KALE
Associate Professor

GPS Map Camera

Mhasala, Maharashtra, India
Department of Civil Engineering, Amravati Bypass,
Badnera, Mhasala, Maharashtra 444701, India
Lat 20.855564°
Long 77.75229°
23/03/22 04:51 PM

DIRECT SHEAR TEST
B.R. TEST
PLATE BEARING TEST
S.P.T. APPARATUS
GPS Map Camera
Mhasala, Maharashtra, India
Department of Civil Engineering, Amravati Bypass, Badnera,
Mhasala, Maharashtra 444701, India
Lat 20.855531°
Long 77.7522°
23/03/22 04:51 PM
Google

C-TUT4
TUTORIAL ROOM

C-LAB 3
TRANSPORTATION ENGG.

Dr. MILIND V. MOHOD
Assistant Professor

GPS Map Camera

Mhasala, Maharashtra, India
Department of Civil Engineering, Amravati Bypass, Badnera, Mhasala, Maharashtra 444701, India
Lat 20.855572°
Long 77.752254°
23/03/22 04:53 PM

MARSHAL TEST
AUMATIC UNIVERSAL COMPACTOR
BANKLMAN BEAM TEST
IMPACT TEST
DUCTILITY TEST
GPS Map Camera
Mhasala, Maharashtra, India
Department of Civil Engineering, Amravati Bypass, Badnera,
Mhasala, Maharashtra 444701, India
Lat 20.855572°
Long 77.752254°
23/03/22 04:53 PM
Google

C-TUT 5
TUTORIAL ROOM
C-LAB 4
S.O.M. / MATERIAL TESTING LAB
Dr. N. P. KATARIA
Associate Professor
Meghe
ology...
Google
GPS Map Camera
Mhasala, Maharashtra, India
Department of Civil Engineering, Amravati Bypass,
Badnera, Mhasala, Maharashtra 444701, India
Lat 20.855572°
Long 77.752254°
23/03/22 04:53 PM

Turn off the lights before leaving
Please Turn off Your Mobile Phones
IMPACT TESTING MACHINE
Meghe
ology...
Google
GPS Map Camera
Mhasala, Maharashtra, India
Department of Civil Engineering, Amravati Bypass, Badnera,
Mhasala, Maharashtra 444701, India
Lat 20.855588°
Long 77.752268°
23/03/22 04:53 PM

GPS Map Camera

Mhasala, Maharashtra, India

Department of Civil Engineering, Amravati Bypass, Badnera, Mhasala, Maharashtra 444701, India

Lat 20.855588°

Long 77.752268°

23/03/22 04:53 PM

FACE MASK IS
REQUIRED TO ENTRY

A-CR 2
CLASS ROOM



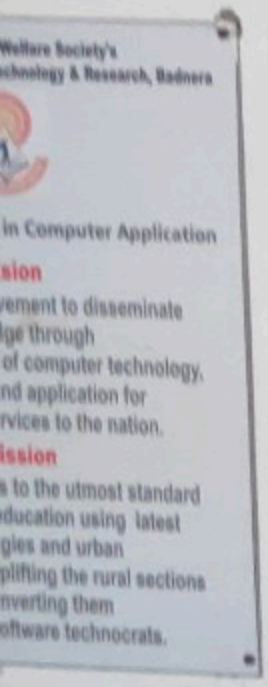

GPS Map Camera

Mhasala, Maharashtra, India
Department of Civil Engineering, Amravati Bypass,
Badnera, Mhasala, Maharashtra 444701, India
Lat 20.855561°
Long 77.752125°
23/03/22 04:56 PM

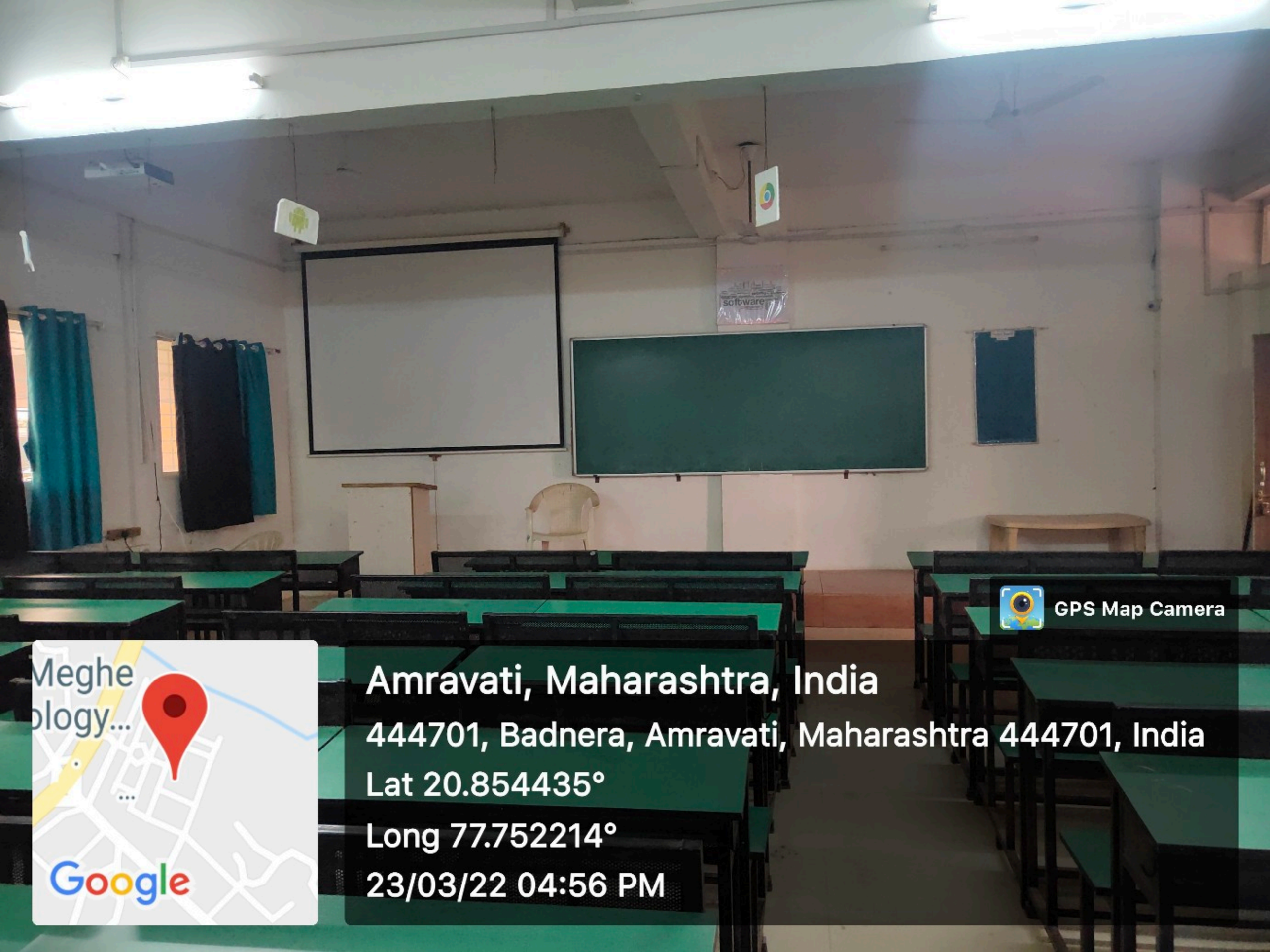
GPS Map Camera
Amravati, Maharashtra, India
444701, Badnera, Amravati, Maharashtra 444701, India
Lat 20.854435°
Long 77.752214°
23/03/22 04:56 PM
Google

MCA / MBA
Seminar Hall

GPS Map Camera

Amravati, Maharashtra, India

Prof.RAm Meghe Institute of Technology & Research, Badnera, Amravati, Maharashtra 444701, India

Lat 20.854488°

Long 77.752333°

23/03/22 04:56 PM

Military Robot
Gladiator Coal Military Robot
Component
• M2.19 Speed
• M2.40G Medium
• Machine gun
• 9mm Usi
• Auto Weapon
INTELLIGENT IS MEASURED BY YOUR DESIRE TO LEARN
GPS Map Camera
Meghe
ology...
Google
Amravati, Maharashtra, India
Prof.RAm Meghe Institute of Technology & Research, Badnera,
Amravati, Maharashtra 444701, India
Lat 20.854471°
Long 77.752325°
23/03/22 04:56 PM

FACE MASK IS REQUIRED TO ENTRY

A-CR 1
CLASS ROOM

excellence
rsal values

ssion,
e Nation
ario.

lves to
ard of
research in
ring disciplines

y development of
ure not only
chnocrats
le citizens.

th Welfare Society's
l Technology & Research, Badnera

er in Computer Application

Vision

olvement to disseminate
ledge through
nd of computer technology,
g and application for
services to the nation.

Mission

lves to the utmost standard
al education using latest
ologies and urban
r uplifting the rural sections
converting them
ul software technocrats.

Ms.T
M
C
(MC

GPS Map Camera

Amravati, Maharashtra, India
444701, Badnera, Amravati, Maharashtra 444701, India
Lat 20.854469°
Long 77.752235°
23/03/22 04:57 PM

GPS Map Camera

Amravati, Maharashtra, India

444701, Badnera, Amravati, Maharashtra 444701, India

Lat 20.854469°

Long 77.752235°

23/03/22 04:58 PM

FACE MASK IS REQUIRED TO ENTRY

MCA LAB

SAFETY FIRST
KEEP DISTANCE
MAINTAIN 6 FEET

MCA Admission
2021 -2022

GPS Map Camera

Amravati, Maharashtra, India
444701, Badnera, Amravati, Maharashtra 444701, India
Lat 20.854463°
Long 77.752277°
23/03/22 04:58 PM

GPS Map Camera

Amravati, Maharashtra, India

Prof.Ram Meghe Institute of Technology & Research, Badnera, Amravati, Maharashtra 444701, India

Lat 20.854403°

Long 77.75244°

23/03/22 04:59 PM

CARPENTRY SHOP
GPS Map Camera
Amravati, Maharashtra, India
Prof.Ram Meghe Institute of Technology & Research,
Badnera, Amravati, Maharashtra 444701, India
Lat 20.854396°
Long 77.752614°
22/10/21 04:33 PM
Google

CARPENTRY
PATTERN MAKING
FIRST YEAR B.E.
SECOND YEAR B.E.
CARPENTRY SHOP
GPS Map Camera
Amravati, Maharashtra, India
Prof.Ram Meghe Institute of Technology & Research,
Badnera, Amravati, Maharashtra 444701, India
Lat 20.854314°
Long 77.752549°
22/10/21 04:33 PM
Google

GPS Map Camera
Mhasala, Maharashtra, India
Wardha-Akoli Rd, Badnera, Mhasala,
Maharashtra 444701, India
Lat 20.854045°
Long 77.751403°
22/10/21 04:06 PM
Google

GPS Map Camera
Mhasala, Maharashtra, India
Wardha-Akoli Rd, Badnera, Mhasala,
Maharashtra 444701, India
Lat 20.854043°
Long 77.751404°
22/10/21 04:07 PM
Google

F-LAB 2
ENGINEERING CHEMISTRY LAB
LABORATORY FIRST AID
- SMALL BURNS
Immediately plunge the burned area into ice-cold water. Gently dry and apply standard burn ointment.
- SEVERE BURNS
Do not apply any ointment but seek professional medical treatment at once.
- CHEMICAL BURNS
General chemical: Immediately wash off with plenty of water any corrosive or toxic material that contacts the skin.
Acids: Wash with plenty of water, then with very dilute sodium bicarbonate solution & finally with water to remove the acid.
Bases: Wash with plenty of water then with very dilute acetic acid solution & finally with cold water to remove the acid.
- CHEMICAL IN EYES
Wash the eyes with plenty of water to remove most of foreign matter and immediately report to the lab instructor.
- BODY CUTS
Do not continue to work even with a slight cut because foreign matter in the cut may cause a serious infection. All injuries must be reported to the instructor and treated by a qualified physician.
- FIRE
Keep yourself and others well away from the burning area of large fire. Notify your instructor immediately. Remove any containers of flammable solvent from the nearby area and turn off gas burners, if this is possible. For the most effective use of the fire extinguisher, direct its nozzle towards the base of the flames.
BY ORDER
GPS Map Camera
Google
Mhasala, Maharashtra, India
Wardha-Akoli Rd, Badnera, Mhasala,
Maharashtra 444701, India
Lat 20.853946°
Long 77.751438°
22/10/21 04:06 PM

GPS Map Camera
Mhasala, Maharashtra, India
Wardha-Akoli Rd, Badnera, Mhasala, Maharashtra 444701, India
Lat 20.853943°
Long 77.751419°
22/10/21 02:55 PM
Google

GPS Map Camera
Mhasala, Maharashtra, India
Wardha-Akoli Rd, Badnera, Mhasala, Maharashtra 444701, India
Lat 20.853942°
Long 77.751434°
22/10/21 02:55 PM
Google

F-CR 1
CLASS ROOM 1
ROOM NO. – 01
Cardex
Counter -1
PLEASE DO NOT ENTER
WITHOUT FACEMASK
GPS Map Camera
Mhasala, Maharashtra, India
Wardha-Akoli Rd, Badnera, Mhasala,
Maharashtra 444701, India
Lat 20.853947°
Long 77.751417°
22/10/21 03:08 PM
Google

GPS Map Camera
Mhasala, Maharashtra, India
Wardha-Akoli Rd, Badnera, Mhasala, Maharashtra 444701, India
Lat 20.853945°
Long 77.751418°
22/10/21 02:55 PM
Google

GPS Map Camera
Mhasala, Maharashtra, India
Wardha-Akoli Rd, Badnera, Mhasala, Maharashtra 444701, India
Lat 20.853942°
Long 77.751444°
22/10/21 02:54 PM
Google

GPS Map Camera
Mhasala, Maharashtra, India
Wardha-Akoli Rd, Badnera, Mhasala, Maharashtra 444701, India
Lat 20.853968°
Long 77.751488°
22/10/21 03:00 PM
Google

GPS Map Camera
Mhasala, Maharashtra, India
Wardha-Akoli Rd, Badnera, Mhasala, Maharashtra 444701, India
Lat 20.853969°
Long 77.751548°
22/10/21 03:00 PM
Google

GPS Map Camera
Mhasala, Maharashtra, India
Wardha-Akoli Rd, Badnera, Mhasala, Maharashtra 444701, India
Lat 20.853991°
Long 77.751424°
22/10/21 03:01 PM
Google

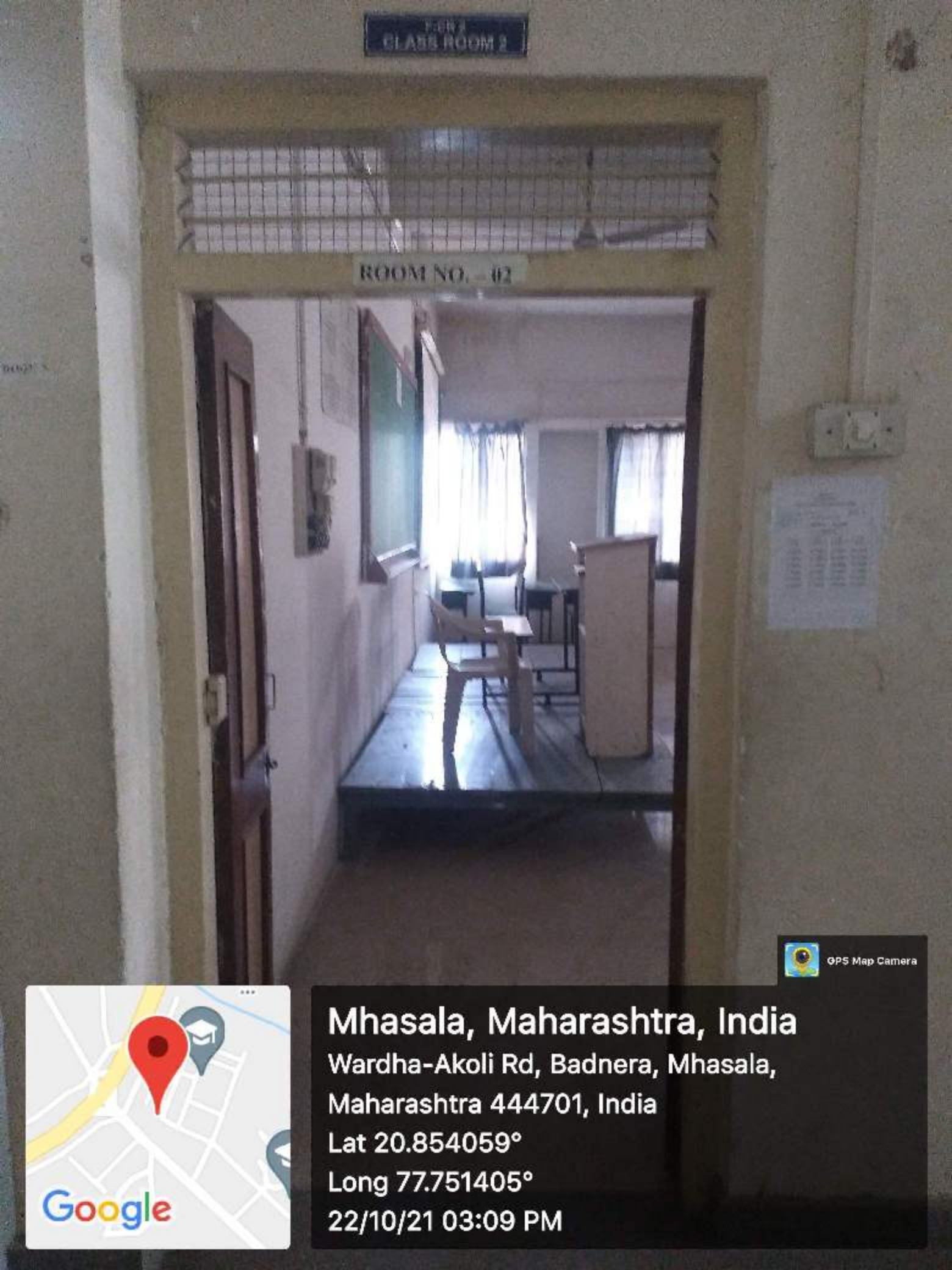
CLASS ROOM 2
ROOM NO. - 02
GPS Map Camera
Mhasala, Maharashtra, India
Wardha-Akoli Rd, Badnera, Mhasala,
Maharashtra 444701, India
Lat 20.854059°
Long 77.751405°
22/10/21 03:09 PM
Google

GPS Map Camera
Mhasala, Maharashtra, India
Wardha-Akoli Rd, Badnera, Mhasala, Maharashtra 444701, India
Lat 20.854001°
Long 77.751423°
22/10/21 03:02 PM
Google

GPS Map Camera
Mhasala, Maharashtra, India
Wardha-Akoli Rd, Badnera, Mhasala, Maharashtra 444701, India
Lat 20.854084°
Long 77.75143°
22/10/21 03:04 PM
Google

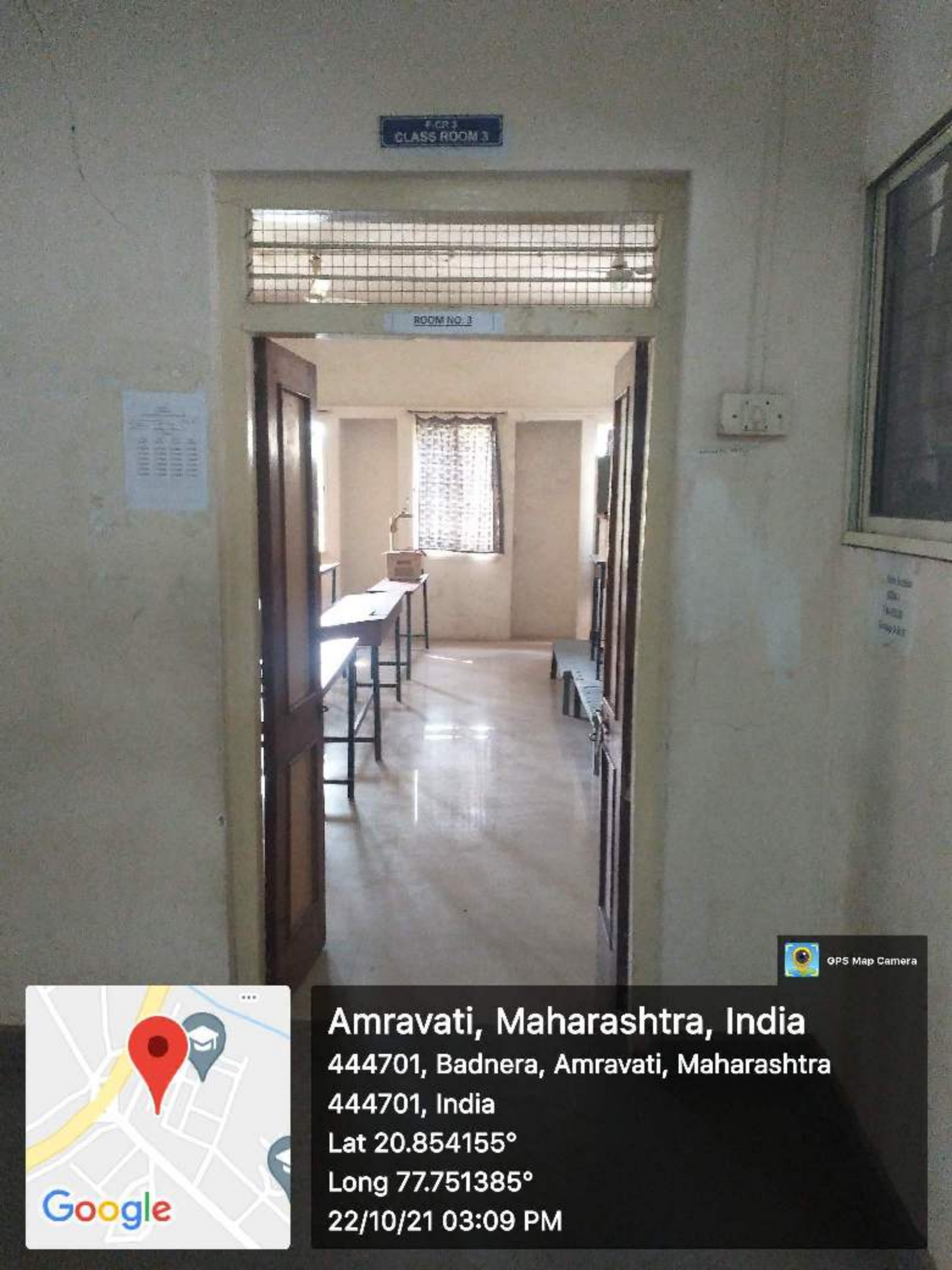
F.CR 3
CLASS ROOM 3
ROOM NO. 3
GPS Map Camera
Amravati, Maharashtra, India
444701, Badnera, Amravati, Maharashtra
444701, India
Lat 20.854155°
Long 77.751385°
22/10/21 03:09 PM
Google

GPS Map Camera
Mhasala, Maharashtra, India
Wardha-Akoli Rd, Badnera, Mhasala, Maharashtra 444701, India
Lat 20.854088°
Long 77.751351°
22/10/21 03:07 PM
Google

F.CR 4
CLASS ROOM 4
ROOM NO. – 04
GPS Map Camera
Mhasala, Maharashtra, India
Wardha-Akoli Rd, Badnera, Mhasala,
Maharashtra 444701, India
Lat 20.854009°
Long 77.751423°
22/10/21 03:05 PM
Google

GPS Map Camera
Mhasala, Maharashtra, India
Wardha-Akoli Rd, Badnera, Mhasala, Maharashtra 444701, India
Lat 20.853941°
Long 77.751417°
22/10/21 03:13 PM
Google

GPS Map Camera
Mhasala, Maharashtra, India
Wardha-Akoli Rd, Badnera, Mhasala, Maharashtra 444701, India
Lat 20.853943°
Long 77.751413°
22/10/21 03:13 PM
Google

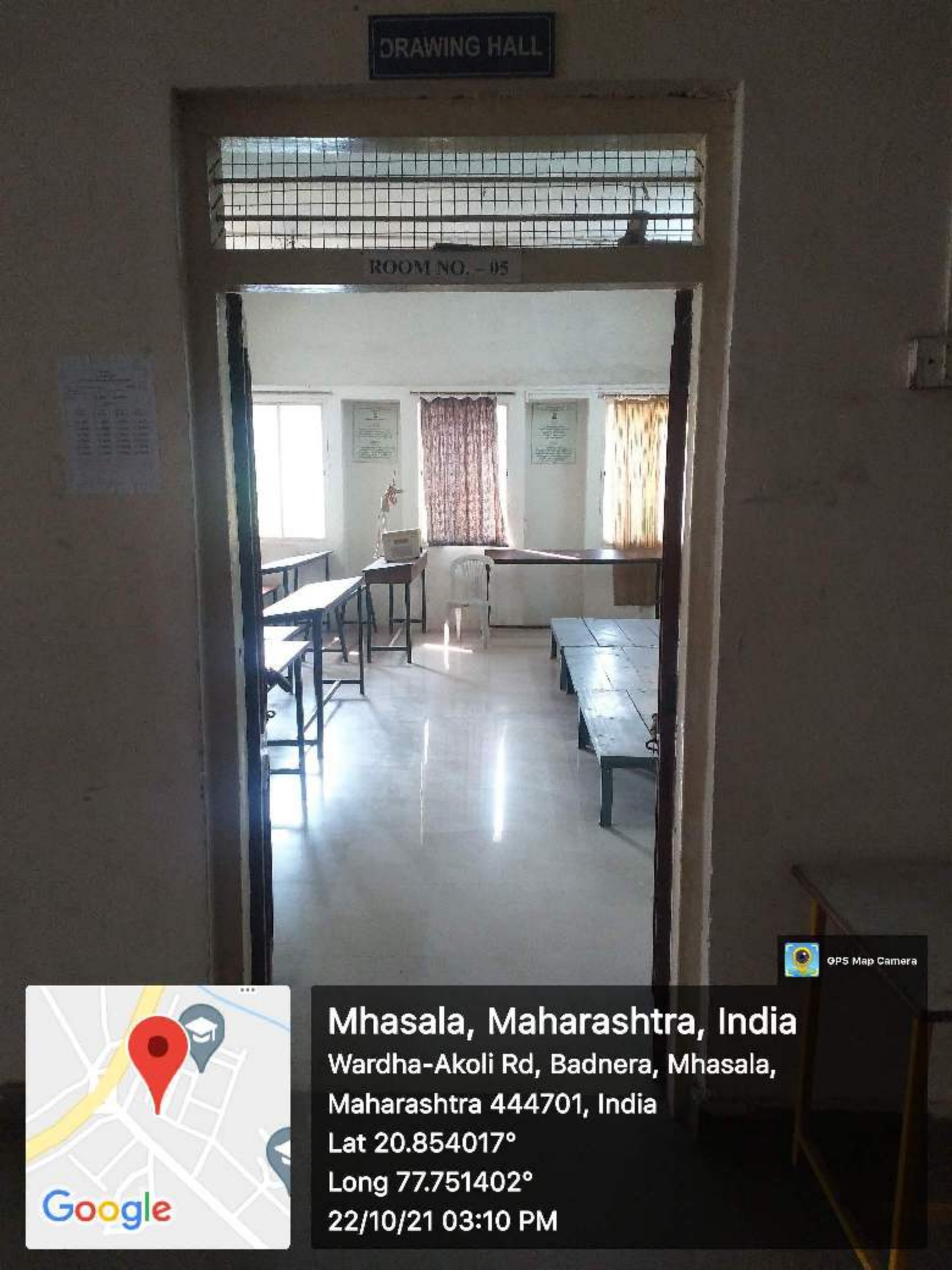
DRAWING HALL
ROOM NO. - 05
GPS Map Camera
Mhasala, Maharashtra, India
Wardha-Akoli Rd, Badnera, Mhasala,
Maharashtra 444701, India
Lat 20.854017°
Long 77.751402°
22/10/21 03:10 PM
Google

GPS Map Camera
Mhasala, Maharashtra, India
Wardha-Akoli Rd, Badnera, Mhasala, Maharashtra 444701, India
Lat 20.854086°
Long 77.751609°
22/10/21 03:20 PM
Google

F-CR 6
CLASS ROOM 6
ROOM NO. 6
GPS Map Camera
Mhasala, Maharashtra, India
Wardha-Akoli Rd, Badnera, Mhasala,
Maharashtra 444701, India
Lat 20.853984°
Long 77.75143°
22/10/21 03:18 PM
Google

GPS Map Camera
Mhasala, Maharashtra, India
Wardha-Akoli Rd, Badnera, Mhasala, Maharashtra 444701, India
Lat 20.853961°
Long 77.75149°
22/10/21 03:24 PM
Google

F-CR 7
CLASS ROOM 7
SE ROOM NO. 7
GPS Map Camera
Mhasala, Maharashtra, India
Wardha-Akoli Rd, Badnera, Mhasala,
Maharashtra 444701, India
Lat 20.853948°
Long 77.75146°
22/10/21 03:24 PM
Google

NOTICE
GPS Map Camera
Google
Mhasala, Maharashtra, India
Wardha-Akoli Rd, Badnera, Mhasala, Maharashtra 444701, India
Lat 20.854047°
Long 77.751417°
22/10/21 03:34 PM

CLASS ROOM 6
GPS Map Camera
Mhasala, Maharashtra, India
Wardha-Akoli Rd, Badnera, Mhasala,
Maharashtra 444701, India
Lat 20.853971°
Long 77.751539°
22/10/21 03:34 PM
Google

GPS Map Camera
Mhasala, Maharashtra, India
Wardha-Akoli Rd, Badnera, Mhasala, Maharashtra 444701, India
Lat 20.853965°
Long 77.751557°
22/10/21 03:41 PM
Google

GPS Map Camera
Mhasala, Maharashtra, India
Wardha-Akoli Rd, Badnera, Mhasala, Maharashtra 444701, India
Lat 20.853955°
Long 77.75154°
22/10/21 03:41 PM
Google

F-CR 9
CLASS ROOM 9
e Premises
re under
CTV
rveillance
IT Solutions Pvt Ltd,
020812, 9860132545
t Wishes From
VS Family
GPS Map Camera
Mhasala, Maharashtra, India
Wardha-Akoli Rd, Badnera, Mhasala,
Maharashtra 444701, India
Lat 20.853957°
Long 77.751564°
22/10/21 03:40 PM
Google

Computer Center
F-LAB 1
COMPUTER PROGRAMING LAB
ERP
ERP
GPS Map Camera
Mhasala, Maharashtra, India
Wardha-Akoli Rd, Badnera, Mhasala, Maharashtra 444701, India
Lat 20.854048°
Long 77.751401°
22/10/21 04:09 PM
Google

GPS Map Camera
Mhasala, Maharashtra, India
VQ32+9F5, Badnera, Mhasala, Maharashtra 444701, India
Lat 20.853549°
Long 77.751109°
22/10/21 04:11 PM
Google

GPS Map Camera
Mhasala, Maharashtra, India
Wardha-Akoli Rd, Badnera, Mhasala,
Maharashtra 444701, India
Lat 20.85403°
Long 77.751427°
22/10/21 04:11 PM
Google

GPS Map Camera
Mhasala, Maharashtra, India
Wardha-Akoli Rd, Badnera, Mhasala, Maharashtra 444701, India
Lat 20.854012°
Long 77.751459°
22/10/21 04:12 PM
Google

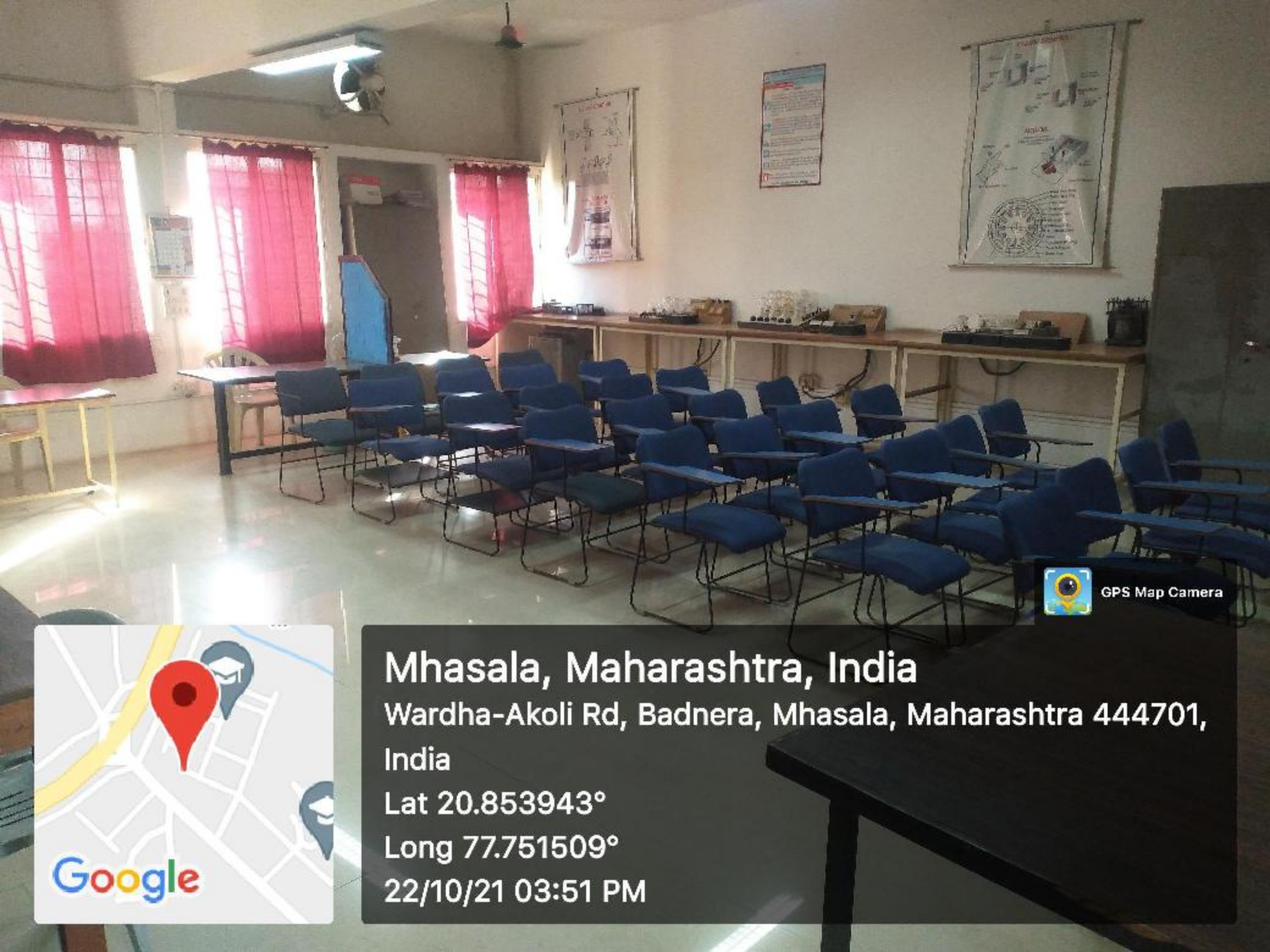
GPS Map Camera
Mhasala, Maharashtra, India
Wardha-Akoli Rd, Badnera, Mhasala, Maharashtra 444701, India
Lat 20.853943°
Long 77.751509°
22/10/21 03:51 PM
Google

GPS Map Camera
Mhasala, Maharashtra, India
Wardha-Akoli Rd, Badnera, Mhasala,
Maharashtra 444701, India
Lat 20.853943°
Long 77.751422°
22/10/21 04:04 PM
Google

GPS Map Camera
Mhasala, Maharashtra, India
Wardha-Akoli Rd, Badnera, Mhasala,
Maharashtra 444701, India
Lat 20.853945°
Long 77.751429°
22/10/21 04:03 PM
Google

F-LAB 4
ELECTRICAL ENGINEERING LAB
GPS Map Camera
Mhasala, Maharashtra, India
Wardha-Akoli Rd, Badnera, Mhasala,
Maharashtra 444701, India
Lat 20.853946°
Long 77.75154°
22/10/21 03:51 PM
Google

DRAWING HALL
F-LAB 6
ENGINEERING DRAWING LAB
GPS Map Camera
Mhasala, Maharashtra, India
Wardha-Akoli Rd, Badnera, Mhasala,
Maharashtra 444701, India
Lat 20.853942°
Long 77.751418°
22/10/21 04:02 PM
Google

F-LAB 5
ENGINEERING MECHANICS LAB
DEPARTMENTAL EXAM CONTROL ROOM
GPS Map Camera
Mhasala, Maharashtra, India
VQ32+GPF, Badnera, Mhasala, Maharashtra 444701, India
Lat 20.853944°
Long 77.751591°
22/10/21 03:55 PM
Google

GPS Map Camera
Mhasala, Maharashtra, India
Wardha-Akoli Rd, Badnera, Mhasala, Maharashtra 444701, India
Lat 20.853948°
Long 77.751547°
22/10/21 03:56 PM
Google

GPS Map Camera
Mhasala, Maharashtra, India
Wardha-Akoli Rd, Badnera, Mhasala, Maharashtra 444701, India
Lat 20.85397°
Long 77.75158°
22/10/21 03:47 PM
Google

GPS Map Camera
Mhasala, Maharashtra, India
Wardha-Akoli Rd, Badnera, Mhasala, Maharashtra 444701, India
Lat 20.853957°
Long 77.751564°
22/10/21 03:48 PM
Google

F-LAB 3
ENGINEERING PHYSICS LAB
GPS Map Camera
Mhasala, Maharashtra, India
Wardha-Akoli Rd, Badnera, Mhasala,
Maharashtra 444701, India
Lat 20.853979°
Long 77.751483°
22/10/21 03:45 PM
Google

FIRST YEAR B.E.
GPS Map Camera
Mhasala, Maharashtra, India
VQ33+X58, Badnera, Mhasala, Maharashtra 444701, India
Lat 20.854955°
Long 77.752837°
22/10/21 04:34 PM
Google

GPS Map Camera
Mhasala, Maharashtra, India
Wardha-Akoli Rd, Badnera, Mhasala, Maharashtra 444701, India
Lat 20.854053°
Long 77.751397°
22/10/21 04:16 PM
Google

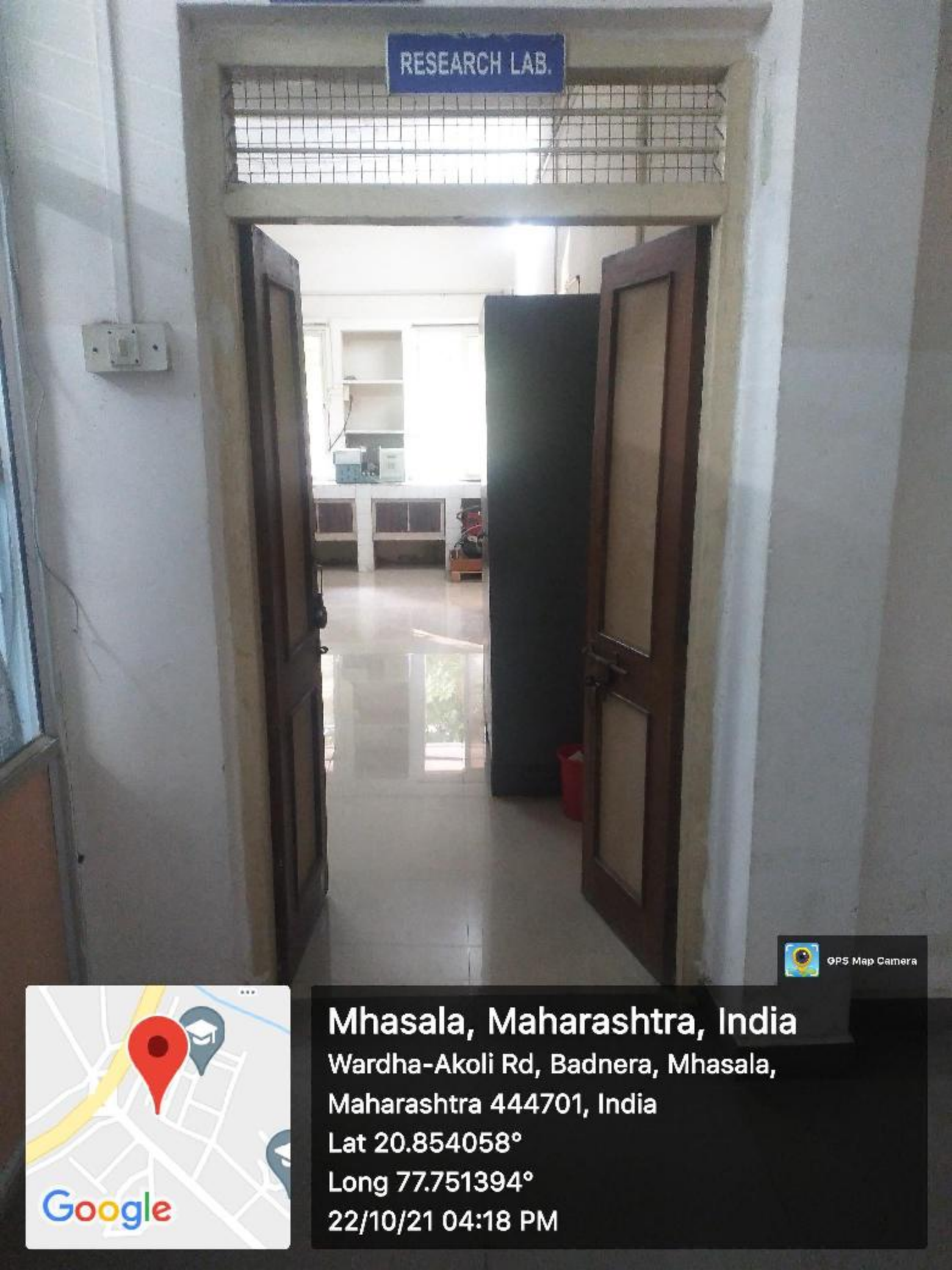
RESEARCH LAB.
GPS Map Camera
Mhasala, Maharashtra, India
Wardha-Akoli Rd, Badnera, Mhasala,
Maharashtra 444701, India
Lat 20.854058°
Long 77.751394°
22/10/21 04:18 PM
Google

MALLET
SNIP
TRY SQUARE
SOLDERING IRON
JOBS
GPS Map Camera
Amravati, Maharashtra, India
Prof.Ram Meghe Institute of Technology & Research,
Badnera, Amravati, Maharashtra 444701, India
Lat 20.854446°
Long 77.752537°
22/10/21 04:26 PM
Google

SMITHY SHOP
JOBS
HAND TOOLS
SCALE
FLATTER
SQUARE PUNCH
CHISEL
TONG
TOOLS AND EQUIPMENT
GPS Map Camera
Amravati, Maharashtra, India
Prof.Ram Meghe Institute of Technology & Research,
Badnera, Amravati, Maharashtra 444701, India
Lat 20.85426°
Long 77.752554°
22/10/21 04:24 PM
Google

FOUNDRY
SMITHY SHOP
GPS Map Camera
Amravati, Maharashtra, India
Prof.Ram Meghe Institute of Technology & Research, Badnera, Amravati, Maharashtra 444701, India
Lat 20.854233°
Long 77.752547°
22/10/21 04:24 PM
Google

SHEET METAL
TOOLS AND EQUIPMENT
SNIP
MALLET
HAMMER
TRY SQUARE
SCALE
PUNCH
ANVIL
SWAGE BLOCK
SOLDERING IRON
SHEET BENDING M/c
SCRIBER
AIM:
FIRST YEAR B.E. ALL BRANCH
SMITHY SHOP
AIM:
FORGING
HAND FORGING
DROP FORGING
PRESS FORGING
ROLLING
TOOLS AND EQUIPMENT
ANVIL
SWAGE BLOCK
HEARTH FURNACE
BLOWER
HAMMER
CHISEL
TONG
TRY SQUARE
SLEDGEHAMMER
PUNCH
FLATTER
HARDIE
SHEARING M/c
JOBS
GPS Map Camera
Google
Amravati, Maharashtra, India
Prof.Ram Meghe Institute of Technology & Research,
Badnera, Amravati, Maharashtra 444701, India
Lat 20.85438°
Long 77.752543°
22/10/21 04:27 PM

GPS Map Camera
Amravati, Maharashtra, India
Prof.Ram Meghe Institute of Technology & Research,
Badnera, Amravati, Maharashtra 444701, India
Lat 20.854386°
Long 77.752536°
22/10/21 04:26 PM
Google

WORKSHOP
GPS Map Camera
Amravati, Maharashtra, India
Prof.Ram Meghe Institute of Technology & Research, Badnera, Amravati, Maharashtra 444701, India
Lat 20.854368°
Long 77.752588°
22/10/21 04:24 PM
Google